

Essex County Council 'Getting Around in Essex' Local Bus Service Network Review Consultation September 2015

Supporting Documentation

1.0 Introduction

As set out in the accompanying questionnaire, Essex County Council (ECC) is undertaking a major review of the local bus services in Essex that it pays for. These are the services that are not provided by commercial bus operators. It represents around 15% of the total bus network, principally in the evenings, on Sundays and in rural areas although some do operate in or between towns during weekdays and as school day only services. This consultation **does not** cover services supported by Thurrock and Southend councils.

The questionnaire asks for your views about proposed changes to the supported bus network in your district. This booklet contains the information you need to understand the changes and allow you to answer the questionnaire. Service entries are listed in straight numerical order and cover the entire County of Essex (they are not divided by district), with an indicator of where and when they are operating to distinguish services with the same number. For example:

Service 1: Ashen to Sudbury - Thursdays only.

In each entry there is a timetable showing which journeys ECC funds at present, a written summary of the proposed changes, with reasons for making the changes and a revised timetable showing the proposed new services. In some cases where journeys have been moved to a different service number, you may be referred to other service timetables. If you are using the on line version of this document you will be able to do this by clicking on the hyperlinks provided.

NB: The timetables only include information on journeys that are paid for by Essex County Council. Where a service is partially run commercially and partially paid for by ECC, only the ECC journeys are included. No changes are proposed to the commercial routes by ECC in this consultation.

2.0 Proposed broader changes to the way ECC contracts for services that may also affect customers

As well as specific service changes there are a number of other proposals which may affect customers. These include:

- **Service Support Prioritisation.** The questionnaire sets out how the County Council will in future prioritise its support for local bus services in Essex, given limited funding. This is based on public responses to two previous consultations and a long standing assessment of value for money. This will be based on service category and within each category on the basis of cost per passenger journey. Future changes to the commercial network that require the Council to consider responses will be assessed in this way too.
- **Contract Terms.** Contracts can be let in several ways:
 - a. *Gross Cost Contract* - the Council generally pays the operator more money up front, but keeps the fares and has control over fare prices.
 - b. *Net Cost Contract* - the County will generally pay the operator less up front, but the operator retains the fares and has control over fare prices in future. This gives the operator more incentive to invest in the service and to increase passenger numbers as they gain the benefit from them. However fares are likely to reflect the need to provide a commercial return on the investment made so may be higher than those set by the County Council.

At present half of ECC bus contracts operate on a gross cost basis, but in future the Council plans to move towards net contracts. For new services, ECC will encourage operators to bid on both net and gross cost bases, accepting the bid type that offers best value for public money.

It is not possible to say at this stage whether a particular service will be awarded on a net or gross cost basis. This decision will be made as part of the procurement of the new network which will take place over the Winter of 2015.

- **Fares.** At present where services are run on a net cost basis, the level of fares already broadly reflects commercial rates. However, where services are currently let on a gross cost basis, fares in many cases have not been increased since 2009. This means the fare currently being charged is well below the commercial rate.

As a result where services are currently let as a gross cost contract awarded at tender on a net cost basis, there are likely to be rises in fares to bring them into line with commercial rates.

Where a service becomes a net cost contract, some special fare offers such as the 'Day Villager' fare may no longer be available. In cases where tickets are currently inter-available between operators, every effort will be made to retain this, although this may not be possible in all cases. For gross cost services, where ECC retains control of the fares, wider proposals are being developed to review the ticketing structure/ products. These will be consulted on at a later date.

- **Concessionary Fares.** For clarity, **no change** is being proposed to the concessionary fare offer in Essex. People qualifying for a concessionary bus pass will still be able to use the pass to travel free on services as they do now, including any Demand Responsive Transport (DRT) services (See below for more information on DRT).
- **Service Commercialisation.** Over time a number of services currently paid for by ECC have grown sufficiently so that there are now enough passengers and revenue to make them commercially viable. Some of these services have already been taken on commercially by bus operators. For others, this will take effect from April 2016.

If an operator starts a commercial service that fulfils the role of an ECC contracted service, the contracted service is likely to be withdrawn.

If a service is commercialised there may be changes made to the route and frequency of these services by the operator. In addition fares will be controlled by the operator. Such changes will be assessed in the same way as changes to a commercial service as set out in the consultation paper.

- **Disclosure and Barring Service requirements (DBS).** As part of it's child protection responsibility, the County Council has to decide whether a service it provides falls under the 'Regulated Activity - Notifiable Occupation' regulations and requires staff performing them to have a DBS check. In 2012, national guidance on what types of activity constitute 'regulated activity' changed. Driving on dedicated school transport continues to be considered 'regulated activity' and so drivers on these services continue to require an enhanced DBS check. Under the new guidance ECC has re-assessed which supported local bus services or journeys constitute 'regulated activity' and therefore require the driver to have undertaken an enhanced DBS check.

To see which ECC services or journeys constitute 'regulated activity' see our web page <http://www.essexhighways.org/Transport-and-Roads/Getting-Around/Bus/Services/Supported-bus-services>

- **Home to school transport policy and home to school bus services not run as local bus services.** These are not affected by any proposals included in this document.
- **Specific changes to school services in Uttlesford**
- Changes to Secondary Education Transport to Joyce Frankland School in Newport and Saffron Walden High School.
 - The way transport is provided to Joyce Frankland Academy in Newport and Saffron Walden High School is changing.
 - The majority of the services will be provided commercially from April 2016*
 - All students who currently use school transport will be able to get to school although the bus number, time and route may change. In a small number of cases the student may have to change from one bus to another.
 - Students entitled to free transport will continue to receive free transport that will enable them to get to and from school.
 - Students whose parents pay for transport will still be able to do so, although it may be necessary to purchase tickets direct from the operator. The fares may be reviewed by the operator and are likely to increase in line with commercial fares.

*The current contract for service 322 is not due to expire until 2017. There are proposed changes to the route but the provider will not change.

Demand Responsive transport (DRT) services

When passenger numbers are low or irregular (in rural areas or in the evening), the costs of providing a regular, frequent, timetabled local bus service start to exceed the benefits derived (i.e. the cost per passenger increases as it is spread amongst fewer passengers).

Demand Responsive Transport (DRT) is an alternate way of providing bus access to key services from rural areas with low or very dispersed populations or in urban areas at less well used times of day (such as the evenings).

How does DRT work?

Instead of using fixed routes with fixed stops and timetables, DRT customers book journeys with the operator in advance and are picked up from an agreed point – often their own home. That is why DRT is sometimes called a taxibus – it's a cross between a taxi and a bus. Often DRT means that a service can be offered where a traditional bus service just wouldn't be cost effective to provide. The operator collates the journey requests into packages of work which are allocated to the available pool of vehicles, with the aim of maintaining a balance between customer service (i.e. journey length and start time) and vehicle efficiency (to minimise the number of vehicle movements required). Such services can either offer the whole journey or act as feeder services into regular local bus services i.e. take people to the nearest bus stop. This is the model adopted by most Community Transport schemes' dial a ride service.

What are the advantages?

- **To the customer**
 - They can book a journey when they require it. They are not constrained to a perhaps limited timetable.
 - Often they offer a door to door service.
 - They are like a shared taxi service but at a lower price
 - Bus pass holders can travel for free after 0900 Monday to Friday and all day at the weekends.
 - Smaller vehicles are used, more suitable for rural roads.
- **To the transport provider and taxpayer**
 - The service is only provided when needed so operating costs are lower.
 - A service can be provided where a traditional bus just wouldn't be viable.



What are the disadvantages?

- **To the customer**
 - You need to book a journey in advance and some passengers may find this takes a while to get used to. Example: A taxibus operated DRT scheme in the Dengie Peninsula requires only an hours' notice; Community Transport schemes generally require at least a day's notice.
 - You may not see your regular 'bus buddies' on your journey. However, you can book journeys together as a group.
 - Younger people and commuters sometimes view the service as more suited to older people, even though it is in practice a local bus service.
- **To the transport provider/taxpayer**
 - The costs of providing the service may not be lower overall than conventional bus services, but it can reach more people. Providing the necessary flexibility may increase costs as vehicles have to be available when a call comes in. If there is low take up, perhaps because people are initially unfamiliar with the change, a service can be dropped before it has had time to reach its potential.

Specification for Demand Responsive Services

- To run between 6am-8pm Monday to Saturday - no fixed timetable
- Booking is required – at least 2 hours before you wish to travel
- Pick up from home or nearby within the designated area (see below)
- Drop off at the local market town, named healthcare facilities and train station (see below)
- Bookings can be made by telephone – customers will be told a pick up time.
- Vehicle specification – a smaller vehicle, 16 seats or less will be used. This will be more suited for the rural roads. It will be Public Service Vehicle Accessibility Regulations (PSVAR) 2000 compliant.
- Fares based on bus prices – free for concessionary pass holders after 09:00 and all day on Saturdays.

An example of the fare chart is shown below:

Distance	Adult		Child (up to age 16)		Family (2 adults and 2 children)	
	Single	Return	Single	Return	Single	Return
Less than 2 miles	£2.00	£3.00	£1.00	£1.50	£4.00	£6.00
Between 2 and 5 miles	£4.00	£6.00	£2.00	£3.00	£7.00	£12.00
More than 5 miles	£5.00	£8.00	£2.50	£4.00	£10.00	£16.00

¹ What does this PSVAR mean? PSVAR requirements include:

- space for a wheelchair, with suitable safety provisions depending on whether the wheelchair is carried facing forwards or backwards
- a boarding device to enable wheelchair users to get on and off vehicles
- priority seats for disabled passengers
- criteria for steps
- handrails to assist disabled people
- visual contrast of features such as handrails and steps to help partially sighted people
- easy-to-use bell pushes throughout the vehicle
- audible and visible signals inside the bus that a vehicle will stop at the next bus stop and additional signal for the driver that a boarding device will be required at the next stop
- destination blinds to display the correct route and destination

Where will the DRT services serve?

DRT 1

The fully flexible zones are within the parishes of

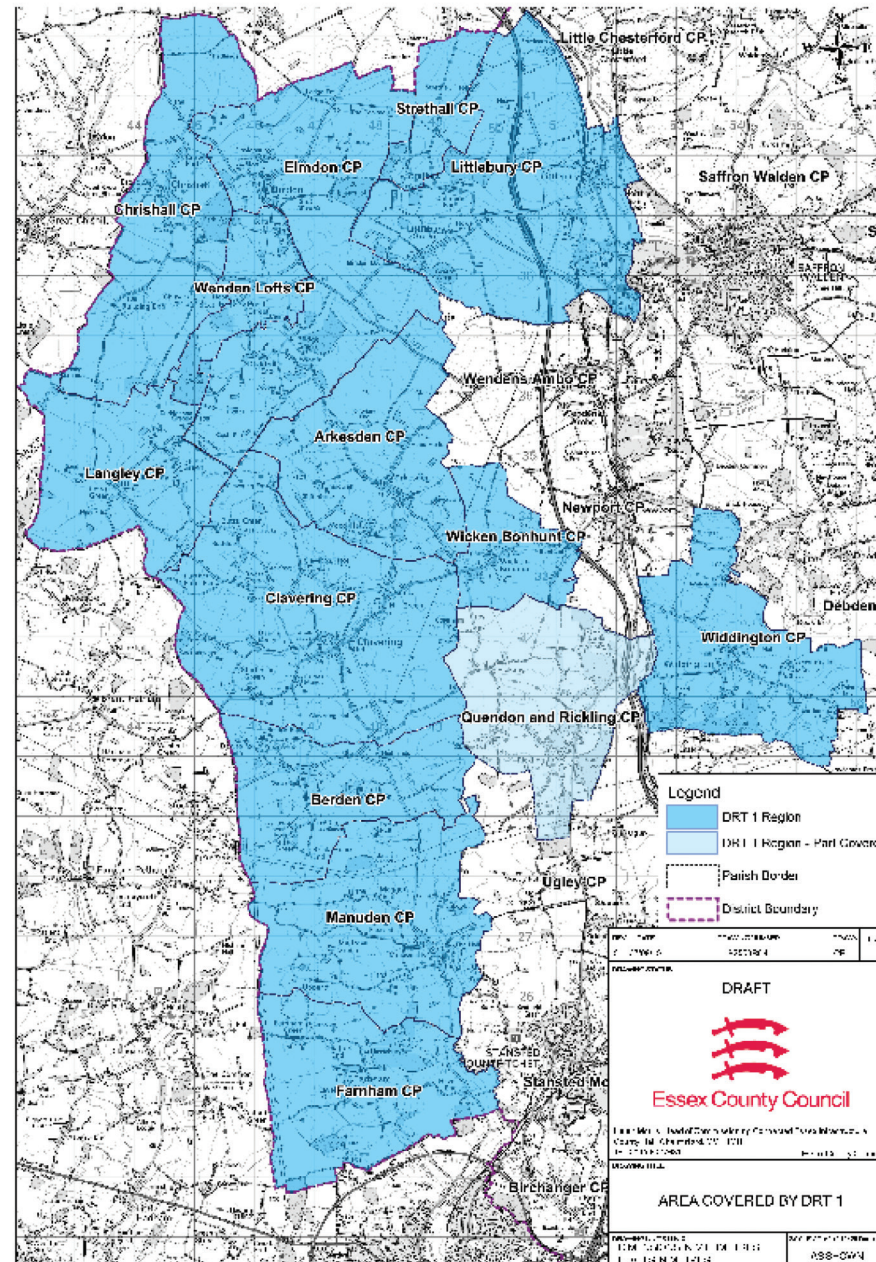
- Arkesden
- Berden
- Chrishall
- Clavering
- Elmdon
- Farnham
- Langley
- Littlebury
- Manuden
- Quendon and Rickling (areas not served by 301)
- Strethall
- Wenden Lofts
- Wicken Bonhunt
- Widdington

This means you can travel to and from anywhere within these zones, between these zones, and also direct to Saffron Walden town, Bishops Stortford town, healthcare facilities in Royston, Essex and Herts Hospital as well as the closest train stations.

Due to the numbers involved, local bus services specifically designed to serve secondary schools will continue to make use of conventional buses and timetables. This will only apply to services mentioned in this document, so most home to school transport will not be affected (see changes to Uttlesford school transport section). The demand responsive transport proposed here can be used by students to return home later from school but this will not be included in the price of their school ticket i.e. there will be an additional cost.

Care will be taken not to undermine existing bus services. Passengers will be encouraged to make connections with services 301, 7/7a, 59, 60 (formally 18) and citi 7 for onward journeys to Cambridge, Chelmsford, Haverhill, Harlow, Stansted Airport and beyond.

Map 1: Area of coverage for Demand Responsive Transport DRT1



DRT 2

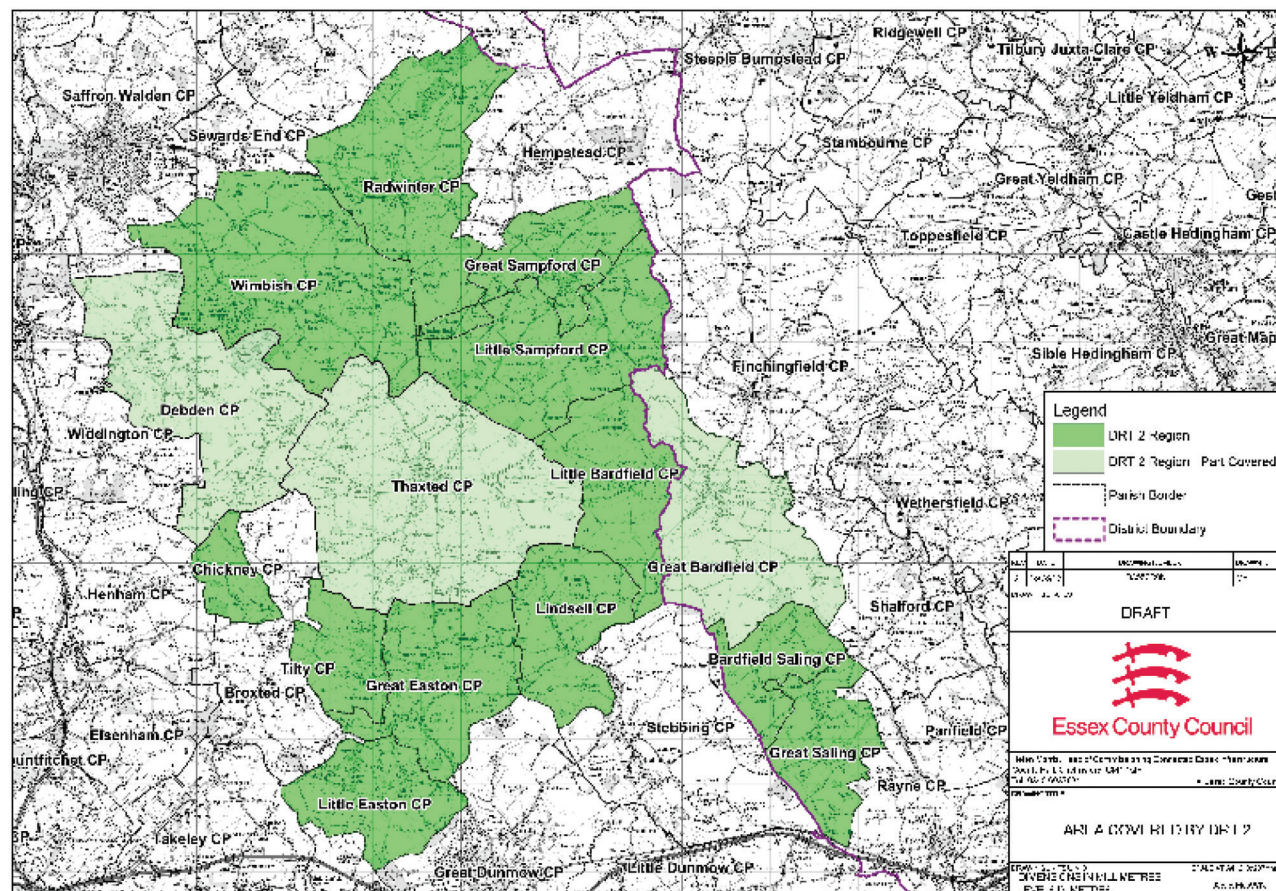
The fully flexible zones are within the parishes of

- Bardfield Saling
- Chickney
- Debden (part – to access Saffron Walden or parishes within the DRT2 areas and for residents who are unable to access service 6)
- Gt Bardfield (part - to access Saffron Walden or parishes within the DRT 2 area and for residents who are unable to access service 9/10)
- Great Easton
- Great Saling
- Great Sampford
- Lindsell
- Little Bardfield
- Little Easton
- Little Sampford
- Radwinter
- Thaxted (part – to access Great Dunmow or parishes within the DRT2 area and for residents who are unable to access service 6)
- Tilty
- Wimbish

This means you can travel to and from anywhere within these zones, between these zones, and also direct to Saffron Walden, Great Dunmow and Braintree town centres, including Braintree train station, Braintree Community hospital and Braintree College.

Due to the numbers involved, local bus services specifically designed to serve secondary schools will continue to make use of conventional buses and timetables. This will only apply to services mentioned in this document, so most home to school transport will not be affected. Transport to Joyce Frankland Academy in Newport and Saffron Walden High school will be provided differently in the future (see changes to Uttlesford school transport section). There

Map 2: Area of coverage for Demand Responsive Transport DRT2



are currently no planned changes for transport to schools in Great Dunmow and Braintree. The demand responsive transport proposed here can be used by students to return home later from school but this will not be included in the price of their school ticket i.e. there will be an additional cost.

Care will be taken not to undermine existing bus services. Passengers will be encouraged make

connections with services 301, 7/7a, 59, citi 7, 42a, 60 (formally 18), 70, 352, and 133 for onward journeys to Cambridge, Chelmsford, Colchester, Halstead, Harlow, Haverhill, Stansted Airport and beyond. It will not provide transport within Braintree, to the Freeport Shopping Village or to Audley End station, connections can be made within the towns.

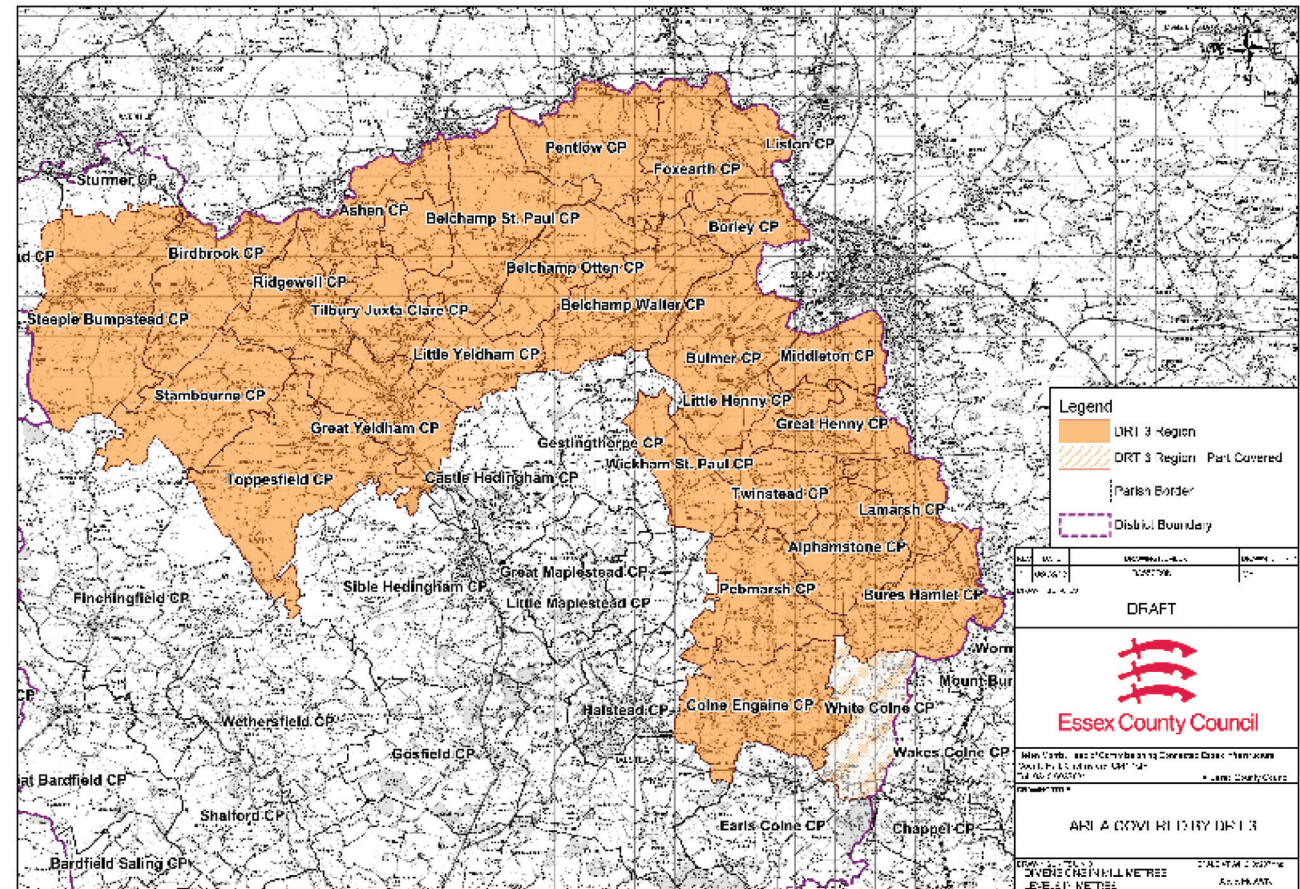
DRT 3

The fully flexible zones are within the parishes of

- Alhamstone
- Ashen
- Belchamp Otten
- Belchamp St. Paul
- Belchamp Walter
- Birdbrook
- Borley
- Bulmer
- Bures Hamlet
- Colne Engaine
- Foxearth
- Great Henny
- Great Yeldham
- Lamarsh
- Liston
- Little Henny
- Little Yeldham
- Middleton
- Ovington
- Pebmarsh
- Pentlow
- Ridgewell
- Stambourne
- Steeple Bumpstead
- Tilbury Juxta Clare
- Toppesfield
- Twinstead
- Wickham St. Paul
- White Colne – areas not served by service 88

This means you can travel to and from anywhere within these zones, between these zones, and also direct to Sudbury, Halstead and Haverhill town centres, Sudbury train station and health facilities in Clare and community hospitals in Sudbury and Halstead.

Map 3: Area of coverage for Demand Responsive Transport DRT3



Care will be taken not to undermine existing bus services. Passengers will be encouraged make connections with services 88, 11, 12, 13, 132, 352, 91 and 753 for onward journeys to Braintree, Bury St Edmunds, Chelmsford, Colchester, Ipswich, and beyond.

Due to the numbers involved, local bus services specifically designed to serve secondary schools

will continue to make use of conventional buses and timetables. This will only apply to services mentioned in this document, so most home to school transport will not be affected. The demand responsive transport proposed here can be used by students to return home later from school but this will not be included in the price of their school ticket i.e. there will be an additional cost.

Services

Service	Origin	Destination	Days of operation	Changes	Page
1	Ashen	Sudbury	Thursday	Yes	18
1/1A	Greenstead	Ambrose Avenue	Sunday and public holidays	No	19
1/1A	Greenstead	Ambrose Avenue	Monday to Saturday	Yes	20
1	Southend	Rayleigh	Sunday and public holidays	Yes	21
1	Takeley	Saffron Walden	Schooldays	Commercial	
1A	Basildon	Pitsea	Saturday	No	
1B	Harlow	Sumners	Monday to Saturday	No	
2	Great Horkesley	Severalls Park	Saturday	Yes	22
2	Colchester	Highwoods	Monday to Saturday	Yes	23
2	Boxted	Colchester	Monday to Saturday	Yes	24
2	Harlow	Staple Tye	Monday to Saturday	No	
2	Clacton	Mistley	Monday to Saturday	Yes	26 - 27
2C	Severalls Park	Colchester General Hospital	Sunday and public holidays	Yes	28 - 29
3	The Hythe	Colchester Town Centre	Monday to Friday	Yes	30 - 31
3A/B/C/D/E	Southend	Chelmsford, Oxney Green	Monday to Saturday	No	
3A	Harlow	Staple Tye	Monday to Saturday	No	
4	Harlow	Latton Bush	Monday to Saturday	No	
4	Little Parndon	Latton Bush	Sunday and public holidays	No	
4	Stanway	Colchester	Monday to Friday	Yes	32
4A	Southend	Shoeburyness	Daily	Yes	33
5	Felmores	Basildon	Daily	No	
5	Sible Hedingham	Sudbury	Thursday	Yes	34
5	Sumners Farm	Pinnacles	Monday to Saturday	No	
5	Harlow	Pinnacles	Monday to Saturday	No	
5	Bishops Stortford	Saffron Walden	Monday to Saturday	No	
5	East Hanningfield	Maldon	Thursday only service	No	
6	Bishops Stortford	Saffron Walden	Monday to Saturday	No	
6A	Harlow	Little Parndon	Monday to Saturday	No	
7/7A	Bishops Stortford	Stansted Airport	Monday to Saturday	Yes	35 - 38
7	Shoeburyness	Rayleigh	Monday to Saturday	No	
7	Southend	Rayleigh	Sunday and public holidays	No	
7	Shoeburyness	Rayleigh	Monday to Saturday	No	
8	Toppesfield	Haverhill	Friday	Yes	39
8	Shoeburyness	Rayleigh	Monday to Saturday	No	

Service	Origin	Destination	Days of operation	Changes	Page
8	Southend	Rayleigh	Sunday and public holidays	No	
8	Clacton	Walton	Monday to Saturday	Yes	40
8/8A	Pitsea	Laindon	Monday to Saturday	No	
8	Pitsea	Laindon	Sunday and public holidays	No	
8A	Harlow	Old Harlow	Monday to Saturday	No	
8A	Pitsea	Laindon	Sunday and public holidays	Commercial	
8C	Monkwick	Colchester General Hospital	Sunday and public holidays	Yes	41 - 42
8E	Monkwick	Great Horkeley	Monday to Saturday	Yes	43
9	Great Bardfield	Braintree	Saturday	No	44 - 47
9/10	Great Saling/Great Bardfield	Great Notley	Monday to Friday	Yes	44 - 47
9	Great Holland	Walton	Tue, Thu and Fri	Yes	48
10	Cornish Hall End	Braintree	Wednesday	Yes	49
10	Harlow	Church Langley	Monday to Saturday	No	
10	Harlow	Church Langley	Sunday and public holidays	No	
10	Paglesham	Rayleigh	Wednesday	Yes	50 - 51
10	Chrishall	Bishop's Stortford	Saturday	Yes	52
10	Jaywick	Clacton	Sunday and public holidays	Commercial	
10	Jaywick	Great Clacton, Telford Road	Monday to Saturday	Yes	53
11	Highwoods	Mainline North Station	Monday to Friday	Yes	54 - 55
11	Harlow	Katherines	Sunday and public holidays	No	
11/12/13	Sudbury	Halstead	Monday to Saturday	No	
11	Jaywick	Great Clacton, Telford Road	Monday to Saturday	Yes	56
11	Chrishall	Saffron Walden	Schooldays	Commercial	
11A	Chelmsford	Sutton Cemetery	Sunday and public holidays	No	
12	Old Harlow	Staple Tye	Sunday and public holidays	No	
14	Wickford	Chelmsford	Monday to Saturday	Yes	57 - 61
14	Southend	Shoeburyness/Foulness/Barling	Monday to Saturday	No	
15	Wickford	Chelmsford	Monday to Saturday	Yes	57 - 61
15	Lexden	Mainline North Station	Monday to Friday	Yes	63 - 64
15A	Wickford	Chelmsford	Monday to Saturday	Yes	57 - 61
16	Wethersfield	Chelmsford	Monday to Saturday	No	
16	Old Heath	St Helena School	Schooldays	No	
16A	Barnhall Estate, Canwick Grove	St Helena School	Schooldays	No	
17	Little Sampford	Saffron Walden	Tuesdays, Fridays	Yes	65

Services

Service	Origin	Destination	Days of operation	Changes	Page
17	West Bergholt	Stanway School	Schooldays	Yes	66
17	Clacton	Point Clear	Monday to Saturday	Yes	67
17	Great Dunmow	Chelmsford	Fridays and Saturday	Yes	68 - 69
18	Haverhill	Saffron Walden	Monday to Saturday	Yes	70 -71
18	Clacton	Point Clear	Monday to Saturday	Yes	67
18	Great Dunmow	Chelmsford	Tuesday and Thursday	Yes	68 - 69
21	North Benfleet	Basildon	Monday to Saturday	No	
21	Bocking	Black Notley	Sunday and public holidays	Yes	72 - 73
21	Bocking	Black Notley	Monday to Saturday	Yes	72 - 73
21A	Ongar	Brentwood	Monday to Friday	Yes	74
21B	Southend	Canvey	Monday to Saturday	No	
21C	South Benfleet	Canvey	Monday to Friday	No	
22	Basildon	Canvey	Saturday	No	
23	Steeple Bumpstead	Braintree	Wednesday	Yes	75
25	Basildon Hospital	Southend	Sunday and public holidays	No	
29	Linton	Saffron Walden	Tuesday	No	
31	Maylandsea	Chelmsford	Sunday and public holidays	Yes	76 - 78
31	Maldon	Chelmsford	Monday to Saturday	Yes	79
31A	Chelmsford	Maldon	Monday to Friday	No	
31C	Burnham	Chelmsford	Monday to Friday	Yes	80
32	Chelmsford	Ongar	Monday to Saturday	No	
34	Saffron Walden	Town service	Monday to Saturday	No	
36	Chelmsford	South Woodham Ferrers	Monday to Saturday	No	
36	Chelmsford	South Woodham Ferrers	Sunday and public holidays	Yes	81 - 82
37	South Woodham Ferrers	Town service	Monday to Friday	Yes	83 - 86
38	Witham, Allectus Way	Ebenezer Close	Monday to Saturday	No	
39	Witham, Allectus Way	Ebenezer Close	Monday to Saturday	No	
40	Chelmsford	Readers Corner, Great Baddow	Monday to Friday	Yes	87
41	Chelmsford	Galleywood	Monday to Saturday	No	
41	Chelmsford	Galleywood	Sunday and public holidays	Yes	88 -89
42	Galleywood	Broomfield Hospital	Monday to Saturday	Yes	90
42A	Chelmsford	Stansted Airport	Sunday and public holidays	Yes	91 - 92
45	Moulsham Lodge	Oxney Green	Monday to Saturday	No	
45	Moulsham Lodge	Oxney Green	Sunday and public holidays	Yes	93 - 95

Service	Origin	Destination	Days of operation	Changes	Page
45A	Chelmer Village	Oxney Green	Sunday and public holidays	Yes	93 - 95
46/46A	Chelmsford	Ongar	Monday to Saturday	Yes	96 -97
47	Ongar	Harlow	Tue,Thu,Fri and Sat	No	
50	Colchester	Layer	Monday to Saturday	Yes	98 - 101
51	Chelmsford	Galleywood	Monday to Saturday	No	
51	Chelmsford	Galleywood	Sunday and public holidays	Yes	88 - 89
52	Temple Grove	Pleshey	Monday to Saturday	No	
54A	Beaulieu Park	Chelmsford	Monday to Friday	Yes	102
54C	North Melbourne	Beaulieu Park	Sunday and public holidays	No	
56	North Melbourne	Beaulieu Park	Sunday and public holidays	No	
56	North Melbourne	Beaulieu Park	Monday to Saturday	Yes	103
59	Harlow	Chelmsford	Sunday and public holidays	Yes	104
59	Haverhill	Clavering	Monday to Saturday	Yes	105 - 109
60	Paglesham	Southend	Monday to Saturday	Yes	110 - 112
62	Elmdon	Bishops Stortford	Thursday	Yes	113
63	Maypole Estate Colchester	Tuffnells Way, Colchester	Monday to Saturday	Yes	114 - 116
64 /64A	St Michaels / Shrub End	Greenstead	Monday to Saturday	Yes	117 - 119
66	Rowhedge	West Bergholt	Monday to Saturday	Yes	120 - 122
66	Rowhedge	Colchester North Station	Sunday and public holidays	No	
67B	West Mersea	Colchester	Monday to Saturday	Yes	120 - 122
67B	West Mersea	West Bergholt	Sunday and public holidays	Yes	120 - 122
70	Colchester	Braintree	Monday to Saturday	No	
70	Colchester	Braintree	Sunday and public holidays	Yes	123 - 125
71	Stondon Massey	Warley	Monday to Saturday	No	
71C/X	Chelmsford	Colchester	Monday to Saturday	Yes	126
71C	Chelmsford	Colchester	Sunday and public holidays	No	
72	Stondon Massey	Warley	Monday to Saturday	No	
73	Warley	Bishops Hall Estate	Mon to Sat evening	Yes	127
73	Brentwood Stn	Bishops Hall Estate	Sunday and public holidays	No	
74B	Colchester	Clacton	Monday to Saturday	Yes	128
75	Colchester	Maldon	Monday to Saturday	No	
75	Maldon	Colchester	Sunday and public holidays	Yes	129 - 130
76	Colchester	Clacton	Sunday and public holidays	Yes	131- 132
80	Fordham	Boxted	Monday to Friday	Yes	133 - 136

Services

Service	Origin	Destination	Days of operation	Changes	Page
80A	Brentwood	Hutton	Sunday and public holidays	No	
80C	Brentwood	Hutton	Sunday and public holidays	No	
83	Colne Engaine	Colchester	M,W,Th,Sa	Yes	137 - 139
83A	Mount Bures	Colchester	Tuesday and Friday	Yes	137 - 139
88	Colchester	Halstead	Sunday and public holidays	No	
88	Colchester	Halstead	Monday to Friday	Yes	140 - 142
88B	Colchester	Little Tey	Monday to Saturday	Yes	140 - 142
88C	Aldham	Colchester	Monday to Saturday	Yes	143
89	Great Yeldham	Braintree	Monday to Friday	No	
89B	Great Yeldham	Haverhill	Friday	Yes	144
90	Maldon	Witham	Monday to Saturday	No	
91	Tollesbury	Witham	Monday to Saturday	No	
92	Colchester	Tollesbury	Saturday	Yes	145 - 148
92A/B	Colchester	Tollesbury	Monday to Friday	Yes	145 - 148
95	Tollesbury	Maldon	Saturday	No	
95A	Maldon	Tollesbury	Schoolday	No	
101	Basildon	Billericay	Monday to Saturday	Yes	149
102	Colchester	Harwich	Sunday and public holidays	Yes	150 - 153
103	Harwich	Ramsey	Schoolday	Yes	154
104	Langdon Hills	Basildon	Monday to Friday	No	
104	Colchester	Harwich	Monday to Saturday	Yes	155 - 156
105	Colchester	Walton	Monday to Saturday	Yes	157 - 161
106	Langdon Hills	Basildon	Monday to Friday	No	
107	Colchester	Walton	Monday to Saturday	Yes	157 - 161
109	Colchester	Walton	Monday to Saturday	Yes	157 - 161
115	Weeley	Thorpe Le Soken	Schooldays	Yes	162
118	Great Yeldham	Newport	Schooldays	Commercial	
119A	Point Clear	Brightlingsea	School service	Yes	163
132	Saffron Walden	Cambridge	Sunday and public holidays	No	
133	Stansted Airport	Braintree Bus Park	Sundays	Yes	164
140	Basildon	Chelmsford	Sunday and public holidays	Yes	165
146	Hatfield Heath	Ongar	Tuesday and Thursday	No	
147	Toot Hill	Harlow	Wednesday	No	
174	Southend	Rochford	Tuesday and Saturday	Yes	166

Service	Origin	Destination	Days of operation	Changes	Page
175	Fingringhoe	Colchester	Monday to Saturday	Yes	167 - 168
176	East Mersea	Colchester	Monday	Yes	169 - 170
211	Waltham Cross	Breach Barns	Monday to Saturday	No	
212	Waltham Cross	Roundhills	Monday to Saturday	No	
213	Waltham Cross	Epping	Monday to Saturday	No	
221	The Wick	Beauchamps School	Monday to Friday	Yes	171 - 172
222	Wickford	Billericay	Monday to Friday	Yes	173 - 175
222	Wickford	Billericay	Saturday	Yes	173 - 175
225	Wickford	Shotgate	Monday to Friday	Yes	176
237	South Woodham Ferrers	Basildon	Monday to Saturday	Yes	177 - 180
240	Waltham Cross	Debden	Sunday and public holidays	No	
247/247A	Colchester	Dedham	Monday to Saturday	Yes	181 - 183
250	Waltham Cross	Debden	Sunday and public holidays	No	
250	Waltham Cross	Debden	Monday to Saturday	No	
251	Brentwood	Southend	Sunday and public holidays	Yes	184 - 185
251	Waltham Cross	Upshire	Sunday and public holidays	No	
251	Waltham Cross	Upshire	Monday to Saturday	No	
256	Basildon	Billericay	Tuesday, Friday, Saturday	Yes	186
268	Blackmore	Grays	Monday to Saturday	No	
269	Brentwood	Grays	Monday to Saturday	No	
275	Rowhedge	Monkwick	Schooldays	No	
301	Stansted Airport	Saffron Walden	Monday to Saturday	Yes	187 - 188
302	Bishops Stortford	Saffron Walden	Schooldays	No	
306	Wicken Bonhunt	Bishops Stortford	Schooldays	No	
312	Saffron Walden	Great Dunmow	Mon, Wed and Thu	Yes	189 - 190
313	Saffron Walden	Great Dunmow	Monday to Saturday	Yes	189 - 190
314	Great Dunmow	Braintree	Wednesday and Saturday	Yes	191
315	Stebbing	Great Dunmow	Thursday	Yes	191
318	Thaxted	Bishops Stortford	Thursday	Yes	192
319	High Roding	Bishops Stortford	Schoolday	No	
322	Old Harlow	Saffron Walden	Schoolday	Yes	193
323	Greenstead Green	Sudbury	Thursday	Yes	194
327	Twinstead	Halstead	Friday	Yes	195
329	Cross End	Halstead	Friday	Yes	195

Services

Service	Origin	Destination	Days of operation	Changes	Page
331	Sible Hedingham	Sudbury	Thursdays and Saturday	Yes	196
341	Fuller Street	Witham	Thursday	No	
342	Black Notley	Witham	Thursday	No	
343	Fullers Green	Braintree	Saturday	No	
344	Black Notley	Chelmsford	Friday	No	
345	Fuller Street	Braintree	Wednesday	No	
346	Leaden Roding	Great Dunmow	Thursday	No	
347	Harlow	Hatfield Broad Oak	Monday to Saturday	Yes	197
351	Chelmsford	Brentwood Station	Sunday and public holidays	No	
352	Chelmsford	Halstead	Monday to Saturday	No	
352	Chelmsford	Halstead	Sunday and public holidays	Yes	198 - 201
381	Toot Hill	Harlow	Monday to Saturday	No	
382	Toot Hill	Harlow	Monday to Friday	No	
391	Harlow	Bumbles Green	Monday to Friday	No	
417	Rayne	Newport	Schooldays	Commercial	
418	Great Saling	Newport	Schooldays	Commercial	
419	Wethersfield	Newport	Schooldays	Commercial	
444	Barley	Saffron Walden	Schooldays	Commercial	
445	Chrishall	Saffron Walden	Schooldays	Commercial	
446	Manuden	Saffron Walden	Schooldays	Commercial	
501	Ongar	Harlow	Sunday and public holidays	No	
505	Harlow	Chingford	Saturday Service	No	
510	Harlow	Stansted Airport	Daily	No	
541	Loughton Station	Harlow	Daily	No	
542	Debden	Loughton Stn	Monday to Saturday	No	
543	Debden	Loughton Stn	Monday to Saturday	No	
552	Ramsden Heath	Billericay Station	Monday to Friday	No	
565	Grays	Brentwood	Monday to Saturday	No	
602	Colchester	Highwoods	Schooldays	Commercial	
804	Debden	Chigwell, West Hatch School	Schooldays	No	
898	Blackmore	Queens Hospital Romford	Monday to Friday	Yes	202
D1	Bradwell-on-Sea	Maldon	Monday to Saturday	No	
D2	Southminster	Maldon	Monday to Saturday	No	
D4	Bradwell Waterside	Burnham-on-Crouch	Monday to Saturday	No	

Service	Origin	Destination	Days of operation	Changes	Page
D6	Southminster	Althorne	Monday to Saturday	No	
Citi 7	Cambridge	Saffron Walden	Monday to Saturday	No	
DaRT5	Stow Maries/North Fambridge/Althorne	Latchingdon/Cold Norton/South Woodham Ferrers	Monday to Saturday	No	
NM060	Silver End	New Rickstones Academy	Schooldays	No	
SB01	Dobbs Weir	Hoddesdon	Wednesday	No	
SB02	Dobbs Weir	Brookfield Centre	Friday	No	
SB03	High Beech	Loughton	Thursday	No	
SB05	Ongar, The Lavers	Epping	Monday	Yes	203 - 204
SB06	Matching	Epping	Monday	Yes	203 - 204
SB12	Farnham	Bishops Stortford	Thursday	Yes	205
SB13	Saffron Walden Shopper	Clavering	Tuesday & Friday	Yes	206
SB14	Bishop's Stortford	Wicken Bonhunt	Monday & Thursday	Yes	207
SB15	Great Canfield	Bishops Stortford	Thursday	Yes	208
SB21	Fairstead	Braintree	Monday	Yes	209 - 210
SB22	White Colne	Braintree	Monday	Yes	209 - 210
SB23	Tilbury Juxta Clare	Haverhill	Tuesday	Yes	209 - 210
SB24	Cornish Hall End	Haverhill	Tuesday	Yes	209 - 210
SB25	Pebmarsh	Sudbury	Wednesday	Yes	209 - 210
SB26	Foxearth	Sudbury	Wednesday	Yes	209 - 210
SB28	Stisted	Braintree	Wednesday	No	
SB31	Layer Bretton	Colchester	Wednesday	Yes	211
SB32	Eight Ash Green	Stanway	Monday	Yes	212 - 213
SB36	Althorne	Maldon	Tuesday & Friday	Yes	214
SB37	Tolleshunt Knights	Tiptree	Thursday	Yes	215
SB51	Good Easter	Chelmsford	Wednesday	Yes	216
SB52	Ramsden Heath	Billericay	Thursday	Yes	217
SB53	Margaretting	Chelmsford	Tuesday & Thursday	Yes	218
SB62	Manningtree	Ramsey	Friday	Yes	219
SB71	Hadleigh	Hadleigh	Monday & Thursday	Yes	220
SB72	Great Wakering & Hockley	Rayleigh	Wednesday & Friday	Yes	221 - 222
SB443	Saffron Walden	Chrishall	Tuesday & Friday	Yes	223
ZIP1	Harlow	Milwards	Monday to Friday	No	
NEW 79	Colchester	Tiptree	Friday	New	224
NEW 84B	Colchester	Little Horkesley	Thursday	New	225

Service 1 Ashen - Sudbury

Proposal

Replace with a Demand Responsive Transport Service

Current Timetable

Thursdays Only	
Ashen, Village Hall	0940
Ridgewell, Memorial	0945
Great Yeldham, Oak	0950
Tilbury juxta Clare, Garage	0955
Little Yeldham, Mashey Wood	0957
Belchamp St. Paul, Green	1000
Pentlow Forge	1010
Foxearth, School	1020
Sudbury, Bus Station	1030
Sudbury, Bus Station	1240
Foxearth, School	1250
Pentlow Forge	1300
Belchamp St. Paul, Green	1310
Little Yeldham, Mashey Wood	1313
Tilbury juxta Clare, Garage	1315
Great Yeldham, Oak	1320
Ridgewell, Memorial	1325
Ashen, Village Hall	1330

Proposal

See proposed timetable below.

Current Timetable

Ambrose Avenue - Town Centre - Greenstead

Mondays to Fridays			Saturdays only
	1A	1A	1A
Shrub End, Leather Bottle	-	1912	-
Ambrose Avenue, Worthington Way	-	1915	-
Prettygate Shopping Centre	-	1919	-
Shrub End, Walnut Tree Way	-	1920	-
Shrub End, Boadicea Way	-	1922	-
Colchester, High Street	ARR	1842	1931
	DEP	1845	1931
Colchester, Harwich Road, Goring Road		1851	1937
Greenstead, Library		1856	1941
Greenstead, Elm Crescent		1900	1945
Greenstead, Library		1904	1948

Greenstead - Town Centre - Ambrose Avenue

Mondays to Fridays		Saturdays only	
	1A	1A	1
Colchester, Osborne Street	1900	1832	1848
Shrub End, Boadicea Way	1907	1839	1855
Shrub End, Walnut Tree Way	1909	1841	1857
Shrub End, Leather Bottle	-	1843	-
Ambrose Avenue, Worthington Way	-	1846	-
Prettygate Shopping Centre	-	1848	-
Shrub End, Walnut Tree Way	-	1852	-

Severalls Park - Highwoods - St. Johns - Colchester - Horkesley Heath 2

Mondays to Fridays			Saturdays only
Mile End, adj Jovian Way	-		1802
Highwoods, Tesco Store	-		1805
St. John's Estate, Shops	-		1812
Ipswich Road, Valentines Drive	-		1818
Colchester, Queen Street		1822	1822
Colchester, Osborne Street	ARR	1825	1827
	DEP	1826	-
Colchester, Head Street		1828	-
Colchester, North Station Layby		1833	-
Mile End, Defoe Crescent		1838	-
Horkesley Heath, Malvern Way		1843	-

Service 1/1A Ambrose Avenue - Greenstead continued

Proposed Timetable

Ambrose Avenue - Town Centre - Greenstead

Mondays to Fridays		Saturdays only		
		1A	1A	1A
Shrub End, Leather Bottle		-	1912	-
Ambrose Avenue, Worthington Way		-	1915	-
Prettygate Shopping Centre		-	1919	-
Shrub End, Walnut Tree Way		-	1920	-
Shrub End, Boadicea Way		-	1922	-
Colchester, High Street	ARR	1842	1931	-
	DEP	1845	1931	1931
Colchester, Harwich Road, Goring Road		1851	1937	1937
Greenstead, Library		1856	1941	1941
Greenstead, Elm Crescent		1900	1945	1945
Greenstead, Library		1904	1949	1949

Greenstead - Town Centre - Ambrose Avenue

Mondays to Fridays	
	1A
Colchester, Osborne Street	1900
Shrub End, Boadicea Way	1907
Shrub End, Walnut Tree Way	1909

Proposal

To withdraw the service from April 2016

Current Timetable

Sundays and Holiday Mondays				
Southend, Central Bus Station	2022	2122	2222	2322
Southend, Queensway, Sainsburys	2026	2126	2226	2326
Westcliff, Plough	2031	2131	2231	2331
Leigh, Elms	2039	2139	2239	2339
Highlands, Thames Drive	2043	2143	2243	2343
Hadleigh, Church	2047	2147	2247	2347
Hadleigh, Victoria House Corner	2049	2149	2249	2349
Thundersley, Kenneth Road	2053	2153	2253	2353
Thundersley, Woodmans Arms	2058	2158	2258	2358
Rayleigh, Rail Station	2105	2205	2305	0005
Rayleigh, Rail Station	2126	2226	2326	
Rayleigh, High Street	2129	2229	2329	
Thundersley, Woodmans Arms	2135	2235	2335	
Thundersley, Kenneth Road	2139	2239	2339	
Hadleigh, Victoria House Corner	2143	2243	2343	
Hadleigh, Church	2145	2245	2345	
Highlands, Thames Drive	2149	2249	2349	
Leigh, Elms	2154	2254	2354	
Westcliff, Plough	2201	2301	0001	
Southend, Victoria Circus, Queensway	2205	2305	0005	
Southend, Central Bus Station	2209	2309	0009	

Service 2/8A Horkesley Heath – Severalls Park

Proposal

These trips will be withdrawn.

Current Timetable

Horkesley Heath – Town Centre – St. Johns Estate - Highwoods - Severalls Park

Saturdays			
Horkesley Heath, Malvern Way		0800	1820
Mile End, Church		0806	1826
Colchester, North Station, Lay-by		0811	1831
High Street, Co-op bank	ARR	0817	1836
	DEP	0820	1837
Ipswich Road, Old King Coel		0821	1844
St. Johns Estate, Shops		0835	1848
Highwoods, Tesco Store		0841	8152
Gavin Way, Jovian Way		0844	1855

Monkwick - Town Centre - North Station - General Hospital - Highwoods

Mondays to Fridays			
Monkwick, Gosfield Road		1805	
Monkwick, Bardfield Road		1807	
Monkwick, Silver Oyster		1808	
Colchester, Pownall Crescent		1813	
Colchester, Osborne Street	ARR	1817	
	DEP	1820	
Colchester, Head Street		1823	
Colchester, North Station, Lay-by		1828	
Colchester, General Hospital		1832	
Turner Road, Mill Road		1834	
Gavin Way		1838	
Derwent Road, Berkely Close		1840	
Highwoods, Tesco		1842	

Proposal

See proposed timetable below

Current Timetable

Severalls Park - Highwoods – St. Johns Estate – Town Centre

Mondays to Saturdays				
Severalls Park, The Crescent Nat West	1913	2013	2113	2213
Severalls Lane, Cuckoo Point	1914	2014	2114	2214
Mill Road Roundabout	1916	2016	2116	2216
Colchester, Highclere Road	1917	2017	2117	2217
Highwoods, Tesco Store	1918	2018	2118	2218
Eastwood Drive, Pincroft Gardens	1921	2021	2121	2221
St. John's Estate, Shops	1926	2026	2126	2226
Ipswich Road, Valentines Drive	1930	2030	2130	2230
Colchester, Queen Street, Stop F	1935	2035	2135	2235
Colchester, Osborne Street	1938	2038	2138	2238
Colchester, Head Street	1940	2040	2140	2240
Colchester, High Street	1941	2041	2141	2241
Colchester Greyfriars, Stop Ha	1947	2047	2147	2247
Ipswich Road, Valentines Drive	1953	2053	2153	2253
St. John;s Estate, Shops	1957	2057	2157	2257
Eastwood Drive, Pincroft Gardens	2001	2101	2201	2301
Highwoods, Tesco	2004	2104	2204	2304
Colchester, Highclere Road	2005	2105	2205	2305
Mill Road, Water Tower	2206	2106	2206	2306
Severalls Lane, Cuckoo Point	2007	2107	2207	2307
Severalls Park, The Crescent, Nat West	2008	2108	2208	2308

Proposed Timetable

Highwoods - Colchester - Mile End - Great Horkesley

Monday - Saturday						
Highwoods, Square		1915	2015	2115	2215	2315
St. Johns Estate, Shops		1920	2020	2120	2220	2320
Colchester, Valentine Drive		1923	2023	2123	2223	2323
Colchester, Queen Street		1929	2029	2129	2229	2329
Colchester, Osborne Street dep		1931	2031	2131	2231	
Colchester, Osborne Street dep	1832	1932	2032	2132	2232	
Colchester, Head Street	1834	1934	2034	2134	2234	
Colchester, Station Layby	1839	1939	2039	2139	2239	
Mile End, Nayland Road	1842	1942	2042	2142	2242	
Great Horkesley, Malvern Way	1846	1946	2046	2146	2246	
Great Horkesley, Malvern Way	1848	1948	2048	2148	2248	
Mile End, Nayland Road	1852	1952	2052	2152	2252	
Colchester, Station Layby	1855	1955	2055	2155	2255	
Colchester, High Street	1859	1959	2059	2159	2259	
Colchester, Valentine Drive	1905	2005	2105	2205	2305	
St. Johns Estate, Shops	1908	2008	2108	2208	2308	
Highwoods, Square	1913	2013	2113	2213	2313	

Service 2 Boxted – Colchester

Proposal

Routes 2 & 80 trips to Boxted will be combined into a single timetable - numbered route 80. This will have a slightly increased frequency and standardised timetable Monday - Saturday. Commercially operated trips will be unaffected. See proposed timetable below.

Current Timetable

Boxted - Colchester

Mondays to Saturdays		
		Sa
Boxted, Homedale Corner	0800	1015
Horkesley Heath, Malvern Way	0815	-
Mile End, Defoe Crescent	0821	1032
Colchester, North Station, Layby	C	1037
Colchester, Queen Street	1230	
Colchester, Osborne Street	1233	
Colchester, Head Street	1236	
Colchester, North Station, Layby	1241	

NOTES: C - Commercial from Mile End Sa - Saturdays only

Colchester - Boxted - Dedham

Mondays to Saturdays	80A	80	80	80A
Colchester, Stanwell Street	0835	1035	1235	1445
Colchester, Head Street	0837	*1037	1237	1447
Colchester, North Station layby	0841	1041	1241	1451
Colchester, O/S General Hospital		1045	1245	
Mile End, Opp Link Close	0848	1049	1249	1456
Boxted, Opp Langham Rd	0853	1054	1254	1501
Boxted, o/s Cross Inn	0858	1059	1259	1506
Boxted, adj Cooks Hill	0900	1101	1301	1508
Dedham Gun Hill			1307	
Stratford St Mary Church			1311	
Dedham Marlborough Head			1313	
	80	80	80A	80A
Dedham, Lamb Cnr				1650
Dedham Heath, The Heath				1652
Dedham Marlborough Head				1658
Stratford St Mary Church				1700
Dedham Gun Hill				1704
Boxted, opp Cooks Hill	0905	1105	1510	1710
Boxted, opp Cross Inn	0907	1107	1512	1712
Boxted, adj Langham Rd	0912	1112	1517	1717
Mile End, Opp Dog & Pheasant	0917	1117	1522	1722
Colchester, General Hospital	0921	1121		
Colchester, North Station layby	0925	1125	1527	1727
Colchester, High Street	0930	1130	1532	1732
Colchester, Stanwell Street	0932	1132	1534	1734
Colchester, Norman Way Schools			1543	

* Arrives 3 mins earlier

Colchester - Dedham - Manningtree

Mondays to Saturdays	81	81	81A	81A	81A	81	81	81A	81A	81A	81	81	81A	81A
	M-F	M-F	Sch	Nsch					Sch	NSch		Sat	M-F	M-F
Colchester, Norman Way Schools									1550					
Colchester, Stanwell Street					0935	1135	1235	1345	1615	1615	1745			
Colchester, Head Street					0937	1137	1237	1347	1617	1617	1747			
Colchester, North Station layby					0941	1141	1241	1351	1621	1621	1755			
Colchester, O/S General Hospital					0945	1145	1245	1355	1625	1625	1758			
Langham, Runkins Cnr					0950	1150	Operates	1400	1630	1630	1805			
Langham, Shepherd & Dog					0954	1154	Via	1404	1634	1634	1809			
Langham, St Margarets Cross					0957	1157	Boxted	1407	1637	1637	1812			
Dedham, Lamb Cnr	0628	0656	0735	0735	1000	1200	As service	1410	1640	1640	1815			
Dedham Heath, The Heath			0737	0737	1002		80	1412	1642	1642				
Dedham, Marlborough Head	0631	0659	0740	0740	1005	1203	1313	1415	1645	1645	1818	1818		
Dedham Heath, The Heath	0634	0702				1206	1316				1821	1821		
Lawford Place	0642	0710												
Manningtree, Rail Stn	0645	0713												
Manningtree, Rail Stn	0654	0718												
London Liverpool Street	0758	0824												
London Liverpool Street													1738	1810
Manningtree, Rail Stn													1844	1911
Manningtree, Rail Stn													1850	1920
Lawford Place													1853	1923
Dedham Heath, The Heath									1652	1652		1821	1901	1931
Dedham, Marlborough Head									1700	1700		1824	1904	1934
Dedham, Lamb Cnr			0743	0743	1008	1208	1318	1418				1827	1907	1937
Langham, St Margarets Cross			0747	0747	1011	1211	1321	1421				1830		1940
Langham, Shepherd & Dog			0750	0750	1014	1214	1324	1424	Operates via				1833	1943
Langham, Runkins Cnr			0754	0754	1018	1218	1328	1428	Boxted as				1837	1947
Colchester, General Hospital			0804	0804	1023	1223	1333	1433	service 80A				1842	1952
Colchester, North Station layby			0809	0809	1027	1227	1337	1437	1727	1727		1846		1956
Colchester, High Street			0814	0814	1031	1231	1341	1441	1732	1732		1850		2000
Colchester, Stanwell Street			0817	0817	1033	1233	1343	1443	1734	1734		1852		2002
Colchester, Norman Way Schools			0827											

Service 2 Clacton - Mistley

Proposal

See proposed timetable below.

Current Timetable

Mondays to Saturdays						
Clacton Pier Avenue [stop 3]	0634	0834	1034	1234	1434	1704
Clacton Rail Station [stop 2]	0636	0836	1036	1236	1436	1706
Burrs Road Post Office	0640	0840	1040	1240	1440	1710
Factory Shopping Village	0644	0844	1044	1244	1444	1714
Little Clacton Morrisons, store entrance	0647	0847	1047	1247	1447	1717
Little Clacton Blacksmiths Arms	0652	0852	1052	1252	1452	1722
connection with service 3 / 4 to Harwich	-	0855	1055	1255	1455	1725
Weeley The Street	0658	0858	1058	1258	1458	1728
Tendring Post Office	0704	0904	1104	1304	1504	1734
Little Bentley Bricklayers Arms	0708	0908	1108	1308	1508	1738
Little Bromley Post Office	0713	0913	1113	1313	1513	1743
Lawford Service Station	0716	0916	1116	1316	1516	1746
Manningtree Colchester Road	0718	0918	1118	1318	1518	1748
Manningtree Rail Station	0722	0922	1122	1322	1522	1752
Manningtree Skinners Arms	0725	0925	1125	1325	1525	1755
Mistley Rigby Avenue	0729	0929	1129	1329	1529	1759
Mistley Rigby Avenue	0735	0935	1135	1335	1535	1825
Manningtree Skinners Arms	0739	0939	1139	1339	1539	1829
Manningtree Rail Station	0742	0942	1142	1342	1542	1832T
Manningtree Colchester Road	0746	0946	1146	1346	1546	1836
Lawford Service Station	0748	0948	1148	1348	1548	1838
Little Bromley Post Office	0751	0951	1151	1351	1551	1841
Little Bentley Bricklayers Arms	0756	0956	1156	1356	1556	1846
Tendring Post Office	0800	1000	1200	1400	1600	1850
Weeley The Street	0806	1006	1206	1406	1606	1856
Little Clacton Blacksmiths Arms	0812	1012	1212	1412	1612	1902
connection with service 3 to Clacton	0815					
connection with service 4 to Clacton		1019	1219	1419	1622	
Little Clacton Morrisons, store entrance	0817	1017	1217	1417	1617	1907
Factory Shopping Village	0820	1020	1220	1420	1620	1910
Burrs Road Post Office	0824	1024	1224	1424	1624	1914
Clacton Rail Station [stop 3]	0828	1028	1228	1428	1628	1918
Clacton Pier Avenue	0830	1030	1230	1430	1630	1920

T - On Mondays to Fridays, bus will wait for up to five minutes after the time shown; connection with the 18:26 train arriving from London (17:30 from Liverpool Street).

No service on Sundays, Bank Holiday Mondays or other Public Holidays.

Proposed Timetable

Mondays to Saturdays							
Clacton, Pier Avenue	0630	0830	1030	1230	1430	1630	1745
Clacton, Rail Station	0632	0832	1032	1232	1432	1632	1747
Clacton, Valley Road, The Range	0635	0835	1035	1235	1435	1635	1750
Clacton, Burrs Post Office	0638	0838	1038	1238	1438	1638	1753
Clacton, Shopping Village	0642	0842	1042	1242	1442	1642	1757
Clacton, Lt Clacton Morrisons	0646	0846	1046	1246	1446	1646	1801
Little Clacton, Blacksmiths Arms	0649	0849	1049	1249	1449	1649	1804
Weeley, The Street	0655	0855	1055	1255	1455	1655	1810
Tendring Heath, Hall Lane	0701	0901	1101	1301	1501	1701*	1816
Little Bentley, Bricklayers Arms	0705	0905	1105	1305	1505	-	1820
Little Bromley, Post Office	0710	0910	1110	1310	1510	-	1825
Lawford, Place	0713	0913	1113	1313	1513	-	1828
Manningtree Rail Stn	0716	0916	1116	1316	1516	-	1831
Manningtree, Skinners Arms	0719	0919	1119	1319	1519	-	1834
Manningtree, High School	0721	0921	1121	1321	1521	-	1836
Mistley, Police Station	0724	0924	1124	1324	1524	-	1839
Mistley, Rigby Avenue	0727	0927	1127	1327	1527	-	1842
Mistley, Rigby Avenue	0729	0929	1129	1329	1529	-	1844
Mistley, Police Station	0732	0932	1132	1332	1532	-	1847
Manningtree, High School	0735	0935	1135	1335	1535	-	1850
Manningtree, Skinners Arms	0737	0937	1137	1337	1537	-	1852
Manningtree Rail Stn	0740	0940	1140	1340	1540	-	1855
Lawford, Place	0743	0943	1143	1343	1543	-	1858
Little Bromley, Post Office	0746	0946	1146	1346	1546	-	1901
Little Bentley, Bricklayers Arms	0751	0951	1151	1351	1551	-	1906
Tendring Heath , Hall Lane	0755	0955	1155	1355	1555	1705*	1910
Weeley, The Street	0801	1001	1201	1401	1601	1711	1916
Little Clacton, Blacksmiths Arms	0807	1007	1207	1407	1607	1717	1922
Clacton, Lt Clacton Morrisons	0810	1010	1210	1410	1610	1720	1925
Clacton, Shopping Village	0814	1014	1214	1414	1614	1724	1929
Clacton, Burrs Post Office	0818	1018	1218	1418	1618	1728	1933
Clacton, Valley Road, The Range	0821	1021	1221	1421	1621	1731	1936
Clacton, Rail Station	0824	1024	1224	1424	1624	1734	1939
Clacton, Pier Avenue	0826	1026	1226	1426	1626	1736	1941

* To or from Horsley Cross 2 mins

Service 2C Highwoods - General Hospital

Proposal

Service 2C renumber 2. See proposed timetable below

Current Timetable

Highwoods - St. Johns - Town Centre - North Station - General Hospital

Sundays and Public Holidays					
Highwoods, Tesco Store	0915		15		2215
St. John's Estate, Shops	0920	Then	20		2220
Ipswich Road, Valentines Drive	0923	at	23		2223
Colchester, Queen St, Stop F arr	0930	these	30		2230
dep	0932	mins	32	Until	2232
Colchester, Osborne Street	0934	past	34		2234
Colchester, Head Street	0936	each	36		2236
Colchester, North Station, Lay-by	0940	each	40		2240
General Hospital, Main Entrance	0943	hour	43		2243
General Hospital, Main Entrance	0945	Then	45		2245
Colchester, North Station, Lay-by	0949	at	49		2249
Colchester, High Street, Stop V	0956	these	56		2256
East Hill, Greyfriars	0959	mins	59	Until	2259
Ipswich Road, Valentines Drive	1005	past	05		2305
St. John's Estate, Shops	1008	each	08		2308
Highwoods, Tesco Store	1013	hour	13		2313

Proposed Timetable

Highwoods - Colchester - Mile End

Sunday															
Highwoods, Square	0915	1015	1115	1215	1315	1415	1515	1615	1715	1815	1915	2015	2115	2215	
St. Johns Estate, Shops	0920	1020	1120	1220	1320	1420	1520	1620	1720	1820	1920	2020	2120	2220	
Colchester, Valentine Drive	0923	1023	1123	1223	1323	1423	1523	1623	1723	1823	1923	2023	2123	2223	
Colchester, Queen Street	0930	1030	1130	1230	1330	1430	1530	1630	1730	1830	1930	2030	2130	2230	
Colchester, Osborne Street dep	0932	1032	1132	1232	1332	1432	1532	1632	1732	1832	1932	2032	2132	2232	
Colchester, Osborne Street dep	0934	1034	1134	1234	1334	1434	1534	1634	1734	1834	1934	2034	2134	2234	
Colchester, Head Street	0936	1036	1136	1236	1336	1436	1536	1636	1736	1836	1936	2036	2136	2236	
Colchester, Station Layby	0941	1041	1141	1241	1341	1441	1541	1641	1741	1841	1941	2041	2141	2241	
Mile End, Defoe Crescent	0945	1045	1145	1245	1345	1445	1545	1645	1745	1845	1945	2045	2145	2245	
Mile End, Defoe Crescent		0949	1049	1149	1249	1349	1449	1549	1649	1749	1849	1949	2049	2149	2249
Colchester, Station Layby		0954	1054	1154	1254	1354	1454	1554	1654	1754	1854	1954	2054	2154	2254
Colchester, High Street	0859	0959	1059	1159	1259	1359	1459	1559	1659	1759	1859	1959	2059	2159	2259
Colchester, Valentine Drive	0905	1005	1105	1205	1305	1405	1505	1605	1705	1805	1905	2005	2105	2205	
St. Johns Estate, Shops	0908	1008	1108	1208	1308	1408	1508	1608	1708	1808	1908	2008	2108	2208	
Highwoods, Square	0913	1013	1113	1213	1313	1413	1513	1613	1713	1813	1913	2013	2113	2213	

Service 3 Hythe - Colchester

Proposal

See proposed timetable below

Current Timetable

Hythe - Longridge Park - Colchester

Mondays to Fridays					
Hythe, Tesco Store	0856	0956	1056	1256	1356
Greenstead, Avon Way, Titania Close	0902	1002	1102	1302	1402
Longridge Park, Kingfisher Close	0904	1004	1104	1304	1404
Bridgebrook Green	0909	1009	1109	1309	1409
Harwich Road, Goring Road	0912	1012	1112	1312	1412
Waitrose, St Andrews Avenue	0914	1014	1114	1314	1414
Colchester, Queen Street (Stand F)	0918	1018	1118	1318	1418
Colchester, Osborne Street	0921	1021	1121	1321	1421
Colchester, High Street	0923	1023	1123	1323	1423
Colchester, High Street	0926	1026	1126	1326	1426
Waitrose, St Andrews Avenue	0928	1028	1128	1328	1428
Harwich Road, Goring Road	0931	1031	1131	1331	1431
Bridgebrook Green	0935	1035	1135	1335	1435
Longridge Park, Kingfisher Close	0940	1040	1140	1340	1440
Greenstead, Avon Way, Titania Close	0942	1042	1142	1342	1442
Hythe, Tesco Store	0950	1050	1150	1350	1450

Proposed Timetable

Hythe - Greenstead - Cowdray Avenue - Town Centre

Monday - Friday							
Hythe, Tesco Store		0915	1015	1115	1215	1315	1415
Greenstead, Titania Close		0920	1020	1120	1220	1320	1420
Greenstead, Kingfisher Close		0921	1021	1121	1221	1321	1421
Bridgebrook Green		0926	1026	1126	1226	1326	1426
Goring Rd East		0929	1029	1129	1229	1329	1429
St Andrews Gardens		0931	1031	1131	1231	1331	1431
Leisureworld		0935	1035	1135	1235	1335	1435
Albert Roundabout		0936	1036	1136	1236	1336	1436
High Street		0941	1041	1141	1241	1341	1441
Osborne Street arr		0943	1043	1143	1243	1343	1443
Osborne Street dep	0845	0945	1045	1145	1245	1345	1445
Head Street	0846	0946	1046	1146	1246	1346	1446
Albert Roundabout	0851	0951	1051	1151	1251	1351	1451
Leisureworld	0852	0952	1052	1152	1252	1352	1452
St Andrews Gardens	0856	0956	1056	1156	1256	1356	1456
Goring Rd East	0858	0958	1058	1158	1258	1358	1458
Bridgebrook Green	0901	1001	1101	1201	1301	1401	1501
Greenstead, Kingfisher Close	0906	1006	1106	1206	1306	1406	1506
Greenstead, Titania Close	0907	1007	1107	1207	1307	1407	1507
Hythe, Tesco Store	0912	1012	1112	1212	1312	1412	

Service 4 Colchester - Stanway

Proposal

Current (NB this service is currently provided commercially but is being withdrawn by the commercial operator). See proposed timetable

Current Timetable

Monday to Friday			
Colchester Town Centre, Osborne Street (Stop Ab)	0945	1047	1417
Colchester, Norman Way (N-bound)	0952	1054	1424
Colchester, adj Prettygate Shops	0954	1056	1426
Lexden, Chaucer Way (W-bound)	0958	1059	1429
Colchester, opp Shillito Close	1003	1104	1434
Colchester, opp Parr Drive	1006	1107	1437
Stanway, nr Post Office	1008	1109	1439
Stanway, Sainsburys Store (Stand 3)	1011	1113	1443
Stanway, Sainsburys Store (Stand 3)	0905	1015	1115
Stanway, adj Fiveways	0910	1020	1120
Colchester, adj Parr Drive	0911	1021	1121
Colchester, opp Shillito Close	0913	1023	1123
Lexden, Chaucer Way (E-bound)	0921	1029	1129
Colchester, opp Prettygate Shops	0927	1032	1132
Colchester, opp Boadicea Way North	0931	1034	1134
Colchester Town Centre, High Street (Stop Fc)	0938s	1041s	1141s
Colchester Town Centre, Osborne Street (Stop Ab)	0945	1047	1147

Proposed Timetable

Tollgate - Prettygate - Town Centre

Monday - Friday					
Stanway, Tollgate Sainsburys	0855	1055	1155	1255	1355
Stanway Fiveways Co-op	0858	1058	1158	1258	1358
Colchester, Parr Drive	0900	1100	1200	1300	1400
Colchester, Shillito Close	0903	1103	1203	1303	1403
Lexden, Chaucer Way	0908	1108	1208	1308	1408
Prettygate Shops	0912	1112	1212	1312	1412
Shrub End, Boadicea Way	0914	1114	1214	1314	1414
Colchester, High Street	0919	1119	1219	1319	1419
Colchester, Osborne Street	0921	1121	1221	1321	1421
Colchester, Osborne Street	0925	1125	1225	1325	
Colchester, Crouch Street	0927	1127	1227	1327	
Shrub End, Boadicea Way	0931	1131	1231	1331	
Prettygate Shops	0933	1133	1233	1333	
Lexden, Chaucer Way	0937	1137	1237	1337	
Colchester, Shillito Close	0942	1142	1242	1342	
Colchester, Parr Drive	0945	1145	1245	1345	
Stanway Fiveways Co-op	0947	1147	1247	1347	
Stanway, Tollgate Sainsburys	0950	1150	1250	1350	

Proposal

See proposed timetable below.

Current Timetable

Mondays to Saturdays	
Shoeburyness, East Beach	2040
Great Wakering, Church	2047
Little Wakering Corner	2050
Bournes Green	2056
Southchurch, White Horse	2058
Southend, Travel Centre	2105
Southend, Travel Centre	2010
Southchurch, White Horse	2018
Bournes Green	2020
Little Wakering Corner	2025
Great Wakering, Church	2028
Shoeburyness, East Beach	2035

Sundays and Bank Holidays			
Shoeburyness, East Beach	0918	Then at the	1818
Great Wakering, Church	0925	same mins	1825
Little Wakering Corner	0928	past each	1828
Bournes Green	0934	hour until	1834
Bournes Green	0858	Then at the	1758
Little Wakering Corner	0903	same mins	1803
Great Wakering, Church	0906	past each	1806
Shoeburyness, East Beach	0913	hour until	1813

Proposed Timetable

Mondays to Saturdays	
Southend, Travel Centre	2010
Southchurch, White Horse	2018
Bournes Green	2020
Little Wakering Corner	2025
Great Wakering, Church	2028
Shoeburyness, East Beach	2035

Sundays and Bank Holidays			
Shoeburyness, East Beach	0918	Then at the	1818
Great Wakering, Church	0925	same mins	1825
Little Wakering Corner	0928	past each	1828
Bournes Green	0934	hour until	1834
Bournes Green	0858	Then at the	1758
Little Wakering Corner	0903	same mins	1803
Great Wakering, Church	0906	past each	1806
Shoeburyness, East Beach	0913	hour until	1813

Service 5 Sible Hedingham - Sudbury

Proposal

Replace with a Demand Responsive Transport service

Current Timetable

Thursdays only	
Sible Hedingham, The Swan	1103
Sible Hedingham, Sugar Loaves	1105
Castle Hedingham, Memories	1108
Castle Hedingham, Till Smiths Garage	1111
Gestingthorpe, Foundry Corner	1121
Belchamp Walter, Cross Roads	1125
Ballingdon, Post Office	1134
Sudbury, Bus Station	1137
Sudbury, Bus Station	1345
Ballingdon, Post Office	1348
Belchamp Walter, Cross Roads	1357
Gestingthorpe, Foundry Corner	1401
Castle Hedingham, Till Smiths Garage	1411
Castle Hedingham, Memories	1414
Sible Hedingham, Sugar Loaves	1417
Sible Hedingham, The Swan	1419

Proposal

See proposed timetable below.

Current Timetable

Mondays to Saturdays														
Service number:	7	7	7A	7	7A	7	7A	7	7A	7	7	7	7	7
Notes:											X			
Bishop's Stortford, Interchange	0639	0749	0849	0949	1049	1149	1249	1349	1449	1549	1649	1749	1849	1949
Bishop's Stortford, Herts & Essex Hospital	0644	0754	0854	0954	1054	1154	1254	1354	1454	1554	1654	1754	1854	1954
Dunmow Road, Nags head	0646	0756	0856	0956	1056	1156	1256	1356	1456	1556	1656	1756	1856	1956
Birchanger, Bradley Common	0654	0804	0904	1004	1104	1204	1304	1404	1504	1604	1704	1804	1904	2004
Bentfield Green, Bentfield Road	-	-	0908	-	1108	-	1308	-	1508	-	-	-	-	-
Stansted Mountfitchet, Croasdaile Road	-	-	0910	-	1110	-	1310	-	1510	-	-	-	-	-
Stansted Mountfitchet, Opp. Bell & Feathers	-	-	0912	-	1112	-	1312	-	1512	-	-	-	-	-
Stansted Mountfitchet, Chapel Hill	0659	0809	0913	1009	1113	1209	1313	1409	1513	1609	1709	1809	1909	2009
Stansted Mountfitchet, Maitland Road	0701	0811	0915	1011	1115	1211	1315	1411	1515	1611	1711	1811	1911	2011
Stansted Mountfitchet, Lower Street	0703	0813	0917	1013	1117	1213	1317	1413	1517	1613	1713	1813	1913	2013
Elsenham, Memorial Hall	0708	0818	0922	1018	1122	1218	1322	1418	1522	1618	1718	1818	1918	2018
Elsenham, Rail Station	0709	0819	0923	1019	1123	1219	1323	1419	1523	1619	1719	1819	1919	2019
Henham, Church	0714	0824	0928	1024	1128	1224	1328	1424	1528	1624	1724	1824	1924	2024
Henham, Woodend Green	0716	0826	-	1026	-	1226	-	1426	-	1626	1726	1826	1926	2026
Henham Green, Vernon Close	0718	0828	0930	1028	1130	1228	1330	1428	1530	1628	1728	1828	1928	2028
Elsenham, Crown	0721	0831	0933	1031	1133	1231	1333	1431	1533	1631	1731	1831	1931	2031
Elsenham Industrial Estate	0725	0835	0937	1035	1137	1235	1337	1435	1537	1635	1735	1835	1935	2035
Molehill Green, Elsenham Road	0727	0837	0939	1037	1139	1237	1339	1437	1539	1637	1737	1837	1937	2037
Stansted Airport, Coach Station	0732	0842	0944	1042	1144	1242	1344	1442	1544	1642	1742	1842	1942	2042

Note: X = 50 capacity required on these journeys on Schooldays only, on other days these journeys requires 30

Service 7/7A Bishop's Stortford - Stansted continued

Current Timetable continued

Mondays to Saturdays													
Service number:	7	7	7A	7	7A	7	7A	7	7A	7	7	7	7
Notes:		X											
Stansted Airport, Coach Station	0649	0739	0849	0949	1049	1149	1249	1349	1449	1549	1649	1749	1849
Molehill Green, Elsenham Road	0654	0744	0854	0954	1054	1154	1254	1354	1454	1554	1654	1754	1854
Elsenham Industrial Estate	0656	0746	0856	0956	1056	1156	1256	1356	1456	1556	1656	1756	1856
Elsenham, Crown	0700	0750	0900	1000	1100	1200	1300	1400	1500	1600	1700	1800	1900
Henham Green, Vernon Close	0703	0753	0903	1003	1103	1203	1303	1403	1503	1603	1703	1803	1903
Henham, Woodend Green	0705	0755	-	1005	-	1205	-	1405	-	1605	1705	1805	1905
Henham, Church	0707	0757	0905	1007	1105	1207	1305	1407	1505	1607	1707	1807	1907
Elsenham, Rail Station	0712	0802	0910	1012	1110	1212	1310	1412	1510	1612	1712	1812	1912
Elsenham, Memorial Hall	0713	0803	0911	1013	1111	1213	1311	1413	1511	1613	1713	1813	1913
Stansted Mountfitchet, Lower Street	0718	0808	0916	1018	1116	1218	1316	1418	1516	1618	1718	1818	1918
Stansted Mountfitchet, Maitland Road	0720	0810	0918	1020	1118	1220	1318	1420	1518	1620	1720	1820	1920
Stansted Mountfitchet, Chapel Hill	0722	0812	0920	1022	1120	1222	1320	1422	1520	1622	1722	1822	1922
Bentfield Green, Bentfield Road	-	-	0921	-	1121	-	1321	-	1521	-	-	-	-
Stansted Mountfitchet, Croasdaile Road	-	-	0923	-	1123	-	1323	-	1523	-	-	-	-
Stansted Mountfitchet, Opp. Bell & Feathers	-	-	0925	-	1125	-	1325	-	1525	-	-	-	-
Birchanger, Bradley Common	0726	0816	0929	1026	1129	1226	1329	1426	1529	1626	1726	1826	1926
Bishop's Stortford, Herts & Essex Hospital	0730	0820	0933	1030	1133	1230	1333	1430	1533	1630	1730	1830	1930
Dunmow Road, Nags head	0732	0822	0935	1032	1135	1232	1335	1432	1535	1632	1732	1832	1932
Bishop's Stortford, Interchange	0741	0831	0944	1041	1144	1241	1344	1441	1544	1641	1741	1841	1941

Note: X = 50 capacity required on these journeys on Schooldays only, on other days these journeys requires 30

Proposed Timetable

Mondays to Saturdays														
Service number:	7	7	7A	7	7A	7	7A	7	7A	7	7	7	7	7
Notes:										X				
Bishop's Stortford, Interchange	0615	0725	0825	0925	1025	1125	1225	1325	1425	1525	1625	1725	1825	1925
Bishop's Stortford, Herts & Essex Hospital	0620	0730	0830	0930	1030	1130	1230	1330	1430	1530	1630	1730	1830	1930
Dunmow Road, Nags head	0622	0732	0832	0932	1032	1132	1232	1332	1432	1532	1632	1732	1832	1932
Birchanger, Bradley Common	0630	0740	0840	0940	1040	1140	1240	1340	1440	1540	1640	1740	1840	1940
Bentfield Green, Bentfield Road			0844		1044		1244		1444					
Stansted Mountfitchet, Croasdaile Road			0846		1046		1246		1446					
Stansted Mountfitchet, Opp. Bell & Feathers			0848		1048		1248		1448					
Stansted Mountfitchet, Chapel Hill	0635	0745	0849	0945	1049	1145	1249	1345	1449	1545	1645	1745	1845	1945
Stansted Mountfitchet, Maitland Road	0637	0747	0851	0947	1051	1147	1251	1347	1451	1547	1647	1747	1847	1947
Stansted Mountfitchet, Lower Street	0639	0749	0853	0949	1053	1149	1253	1349	1453	1549	1649	1749	1849	1949
Elsenham, Memorial Hall	0644	0744	0858	0954	1058	1154	1258	1354	1458	1554	1654	1754	1854	1954
Elsenham, Rail Station	0645	0745	0859	0955	1059	1155	1259	1355	1459	1555	1655	1755	1855	1955
Henham, Church	0650	0800	0904	1000	1104	1200	1304	1400	1504	1600	1700	1800	1900	2000
Henham, Woodend Green	0652	0802		1002		1202		1402		1602	1702	1802	1902	2002
Henham Green, Vernon Close	0654	0804	0906	1004	1106	1204	1306	1404	1506	1604	1704	1804	1904	2004
Elsenham, Crown	0657	0807	0909	1007	1109	1207	1309	1407	1509	1607	1707	1807	1907	2007
Elsenham Industrial Estate	0701	0811	0913	1011	1113	1211	1313	1411	1513	1611	1711	1811	1911	2011
Molehill Green, Elsenham Road	0703	0813	0915	1013	1115	1213	1315	1413	1515	1613	1713	1813	1913	2013
Stansted Airport, Coach Station	0708	0818	0920	1018	1120	1218	1320	1418	1520	1618	1718	1818	1918	2018

Note: X = 50 capacity required on these journeys on Schooldays only, on other days these journeys requires 30

Service 7/7A Bishop's Stortford - Stansted continued

Proposed Timetable continued

Mondays to Saturdays													
Service number:	7	7	7A	7	7A	7	7A	7	7A	7	7	7	7
Notes:		X											
Stansted Airport, Coach Station	0625	0715	0825	0925	1025	1125	1225	1325	1425	1525	1625	1725	1825
Molehill Green, Elsenham Road	0630	0720	0830	0930	1030	1130	1230	1330	1430	1530	1630	1730	1830
Elsenham Industrial Estate	0632	0722	0832	0932	1032	1132	1232	1332	1432	1532	1632	1732	1832
Elsenham, Crown	0636	0726	0836	0936	1036	1136	1236	1336	1436	1536	1636	1736	1836
Henham Green, Vernon Close	0639	0729	0839	0939	1039	1139	1239	1339	1439	1539	1639	1739	1839
Henham, Woodend Green	0641	0731		0941		1141		1341		1541	1641	1741	1841
Henham, Church	0643	0733	0841	0943	1041	1143	1241	1343	1481	1543	1643	1743	1883
Elsenham, Rail Station	0648	0738	0846	0948	1046	1148	1246	1348	1446	1548	1648	1748	1848
Elsenham, Memorial Hall	0649	0739	0847	0949	1047	1149	1247	1349	1447	1549	1649	1749	1849
Stansted Mountfitchet, Lower Street	0654	0744	0852	0954	1052	1154	1252	1354	1452	1554	1654	1754	1854
Stansted Mountfitchet, Maitland Road	0656	0746	0854	0956	1054	1156	1254	1356	1454	1556	1656	1756	1856
Stansted Mountfitchet, Chapel Hill	0658	0748	0856	0958	1056	1158	1256	1358	1456	1558	1658	1758	1858
Bentfield Green, Bentfield Road			0857		1057		1257		1457				
Stansted Mountfitchet, Croasdaile Road			0859		1059		1259		1459				
Stansted Mountfitchet, Opp. Bell & Feathers			0901		1101		1301		1501				
Birchanger, Bradley Common	0702	0752	0905	1002	1105	1202	1305	1402	1505	1602	1702	1802	1902
Bishop's Stortford, Herts & Essex Hospital	0706	0756	0909	1006	1109	1206	1309	1406	1509	1606	1706	1806	1906
Dunmow Road, Nags head	0708	0758	0911	1008	1111	1208	1311	1408	1511	1608	1708	1808	1908
Bishop's Stortford, Interchange	0717	0807	0920	1017	1120	1217	1320	1417	1520	1617	1717	1817	1917

Note: X = 50 capacity required on these journeys on Schooldays only, on other days these journeys requires 30

Service 8 Toppesfield - Haverhill

Service 89B Great Yeldham - Haverhill

Proposal

Replace with a Demand Responsive Transport service

Current Timetables

Toppesfield - Stambourne - Steeple Bumpstead - Haverhill

Fridays only	
Toppesfield, Pump	1015
Stambourne, Village Hall	1020
Stambourne, Butchers Arms	1023
Stambourne, Nortons Corner	1026
Cornish Hall End	1030
Steeple Bumpstead, Claywall Bridge	1035
Haverhill, Bus Station	1045
Haverhill, Bus Station	1300
Steeple Bumpstead, Claywall Bridge	1310
Cornish Hall End	1315
Stambourne, Nortons Corner	1319
Stambourne, Butchers Arms	1322
Stambourne, Village Hall	1325
Toppesfield, Pump	1330

Great Yeldham - Ashen - Birdbrook - Haverhill

Fridays only	
Great Yeldham, The Green	0905
Ridgewell, Memorial	0909
Ashen, Village Hall	0913
Stoke-by-Clare, The Lion	0918
Baythorne End	0923
Birdbrook Village	0928
Birdbrook Tavern	0932
Sturmer, Memorial	0934
Haverhill, Bus Station	0939
Haverhill, Bus Station	1200
Sturmer, Memorial	1205
Birdbrook Tavern	1210
Birdbrook Village	1215
Baythorne End	1220
Stoke-by-Clare, The Lion	1225
Ashen, Village Hall	1232
Ridgewell, Memorial	1236
Great Yeldham, The Green	1240

Service 8 Clacton - Walton

Proposal

See proposed timetable below.

Current Timetable

Mondays to Saturdays		
Service :	8	8
Clacton, Pier Avenue	2030	2145
Holland, Roaring Donkey	2037	2152
Great Holland, Main Road	2043	2158
Kirby Cross	2046	2201
Kirby-le-Soken, Halstead Villas	2048	2203
Frinton, Triangle Shopping Centre	2053	2208
Frinton, Elm Tree Avenue, Rail Gates	2054	2209
Walton, High Street, Post Office	2100	2215
Walton, The Naze	2104	-
Service :	8	
Walton, The Naze	2106	
Walton, Church	2111	
Frinton, Elm Tree Avenue, Rail Gates	2116	
Frinton, Triangle Shopping Centre	2117	
Kirby-le-Soken, Halstead Villas	2122	
Kirby Cross	2125	
Great Holland, Main Road	2127	
Holland, Roaring Donkey	2134	
Clacton, Pier Avenue	2142	

Proposed Timetable

Mondays to Saturdays		
	8A	7A
Walton, The Naze	2110	
Walton, Church	2115	
Frinton, The Oaks	2118	
Frinton, Rail Gates		2218
Frinton, Triangle Shopping Centre	2119	
Kirby-le-soken, Halstead Villas	2124	
Kirby Cross	2127	2222
Great Holland, The Ship	2130	2225
Holland, Roaring Donkey	2137	2232
Clacton Rail Station	2143	2237
Clacton, Pier Avenue	2145	2239
	8A	8A
Clacton, Pier Avenue	2030	2150
Clacton Rail Station	2032	2152
Holland, Roaring Donkey	2038	2158
Great Holland, The Ship	2045	2205
Kirby Cross	2048	2208
Kirby-le-soken, Halstead Villas	2051	2211
Frinton, Triangle Shopping Centre	2056	2216
Frinton, The Oaks	2057	2217
Walton, Post Office	2101	
Walton, The Naze	2105	

Service 100 - New

Mondays to Saturdays	
	100
Clacton, Pier Avenue	2245
Great Clacton, Plough	2251
Little Clacton, Blacksmiths Arms	2257
Weeley, Black Boy	2304
Thorpe-le-Soken, Tescos	2307
Thorpe-le soken, Abbey Street	2308
Kirby Cross, Claire Rd	2312
Frinton on sea, Rail Gates	2316
Walton, Post Office	2320
Walton, The Naze	2324
Walton, The Naze	1945
Walton, Church	1949
Frinton on sea, Rail Gates	1953
Kirby Cross, Claire Rd	1957
Thorpe-le soken, Abbey Street	2001
Thorpe-le-Soken, Tescos	2002
Weeley, Black Boy	2005
Little Clacton, Blacksmiths Arms	2012
Great Clacton, Plough	2018
Clacton, Pier Avenue	2024

Proposal

Route 8C Withdrawn - Route 8 retained at hourly frequency.

Route 67B diverted to provide additional Monkwick service, see proposed timetable below.

Current Timetable

Monkwick - Town Centre - North Station - Mile End - General Hospital

Sundays and Public Holidays															
Monkwick, Gosfield Road	0855	0955	1055	1155	1255	1355	1455	1555	1655	1755	1855	1955	2055	2155	2255
Monkwick, Bardfield Road	0857	0957	1057	1157	1257	1357	1457	1557	1657	1757	1857	1957	2057	2157	2257
Mersea Road, Pownall Crescent	0903	1003	1103	1203	1303	1403	1503	1603	1703	1803	1903	2003	2103	2203	2303
Colchester, Osborne Street, Stop H	0907	1007	1107	1207	1307	1407	1507	1607	1707	1807	1907	2007	2107	2207	2307
Colchester, St Johns Street, Stop L	0908	1008	1108	1208	1308	1408	1508	1608	1708	1808	1908	2008	2108	2208	2308
Colchester, Head Street	0910	1010	1110	1210	1310	1410	1510	1610	1710	1810	1910	2010	2110	2210	2310
Colchester, North Station Layby	0914	1014	1114	1214	1314	1414	1514	1614	1714	1814	1914	2014	2114	2214	-
Mile End, Church	0916	1016	1116	1216	1316	1418	1516	1616	1716	1816	1916	2016	2116	2216	-
Mill Road, Turner Rd	0919	1019	1119	1219	1319	1419	1519	1619	1719	1819	1919	2019	2119	2219	-
Colchester General Hospital, Main Entrance	0921	1021	1121	1221	1321	1421	1521	1621	1721	1821	1921	2021	2121	2221	-
Colchester General Hospital, Main Entrance	0924	1024	1124	1224	1324	1424	1524	1624	1724	1824	1924	2024	2124	2224	
Mill Road, Turner Road	0926	1026	1126	1226	1326	1426	1526	1626	1726	1826	1926	2026	2126	2226	
Mile End, Church	0929	1029	1129	1229	1329	1429	1529	1629	1729	1829	1929	2029	2129	2229	
Colchester, North Station Layby	0931	1031	1131	1231	1331	1431	1531	1631	1731	1831	1931	2031	2131	2231	
Colchester, High Street, Stop T	0936	1036	1136	1236	1336	1436	1536	1636	1736	1836	1936	2036	2136	2236	
Colchester, High Street, Stop Y	0937	1037	1137	1237	1337	1437	1537	1637	1737	1837	1937	2037	2137	2237	
Colchester, Queen Street, Stop F Arr	0939	1039	1139	1239	1339	1439	1539	1639	1739	1839	1939	2039	2139	2239	
Colchester, Queen Street, Stop F Dep	0941	1041	1141	1241	1341	1441	1541	1641	1741	1841	1941	2041	2141	2241	
Mersea Road, Pownall Crescent	0945	1045	1145	1245	1345	1445	1545	1645	1745	1845	1945	2045	2145	2245	
Monkwick, Bardfield Road	0951	1051	1151	1251	1351	1451	1551	1651	1751	1851	1951	2051	2151	2251	
Monkwick, Gosfield Road	0953	1053	1153	1253	1353	1453	1553	1653	1753	1853	1953	2053	2153	2253	

Service 8C Monkwick - General Hospital continued

Proposed Timetable

Colchester - West Mersea

Sunday	67B							
Colchester, Mason Road	-	1005	1205	1405	1605	1805	2005	2205
Leisure World	-	1007	1207	1407	1607	1807	2007	2207
Colchester, Albert Roundabout	-	1008	1208	1408	1608	1808	2008	2208
Colchester, Queen Street arr	-	1014	1214	1414	1614	1814	2014	2214
Colchester, Queen Street dep	0815	1015	1215	1415	1615	1815	2015	2215
Colchester, Pownall Crescent	0819	1019	1219	1419	1619	1819	2019	2219
Monkwick, opp Silver Oyster	0822	1022	1222	1422	1622	1822	2022	2222
Monkwick, adj Lethe Grove	0825	1025	1225	1425	1625	1825	2025	2225
Blackheath o/s Cherry Tree	0827	1027	1227	1427	1627	1827	2027	2227
Abberton, o/s The Langenhoe Lion	0831	1031	1231	1431	1631	1831	2031	2231
Peldon, opp Low Road	0837	1037	1237	1437	1637	1837	2037	2237
Peldon, The Rose	0838	1038	1238	1438	1638	1838	2038	2238
West Mersea, The Fox	0844	1044	1244	1444	1644	1844	2044	2244
West Mersea, High Street	0849	1049	1249	1449	1649	1849	2049	2249
West Mersea, High Street	0855	1055	1255	1455	1655	1855	2055	2255
West Mersea, The Fox	0900	1100	1300	1500	1700	1900	2100	2300
Peldon, The Rose	0906	1106	1306	1506	1706	1906	2106	2306
Peldon, opp Low Road	0907	1107	1307	1507	1707	1907	2107	2307
Abberton, o/s The Langenhoe Lion	0913	1113	1313	1513	1713	1913	2113	2313
Blackheath o/s Cherry Tree	0917	1117	1317	1517	1717	1917	2117	2317
Monkwick, adj Lethe Grove	0919	1119	1319	1519	1719	1919	2119	2319
Monkwick, opp Silver Oyster	0922	1122	1322	1522	1722	1922	2122	2322
Colchester, Pownall Crescent	0925	1125	1325	1525	1725	1925	2125	2325
Colchester, Head Street arr	0932	1132	1332	1532	1732	1932	2132	2332
Colchester, Head Street dep	0933	1133	1333	1533	1733	1933	2133	-
Colchester, Albert Roundabout	0938	1138	1338	1538	1738	1938	2138	-
Leisure World	0939	1139	1339	1539	1739	1939	2139	-
Colchester, Mason Road	0941	1141	1341	1541	1741	1941	2141	-

Proposal

Revised times and renumbered 8
See proposed timetable below.

Current Timetable

Monkwick - Town Centre - North Station - Mile End - Horkesley Heath

Mondays to Saturdays					
Monkwick, Gosfield Road	-	2000	2100	2200	2300
Monkwick, Bardfield Road	-	2002	2102	2202	2302
Monkwick, Monkwick Ave, Prince Philip Road	-	2004	2104	2204	2304
Mersea Road, Pownall Crescent	-	2008	2108	2208	2308
Colchester, Osborne Street	1912	2012	2112	2212	2312
Colchester, Head Street	1914	2014	2114	2214	-
Colchester, North Station, Lay-by	1919	2019	2119	2219	-
Mile End, Church	1922	2022	2122	2222	-
Horkesley Heath, Malvern Way	1928	2028	2128	2228	-
Horkesley Heath, Malvern Way	1930	2030	2130	2230	-
Mile End, Church	1936	2036	2136	2236	-
Colchester, North Station, Lay-by	1939	2039	2139	2239	-
Colchester, High Street, Stop T	1944	2044	2144	2244	-
Colchester, Queen Street, Stop F	1947	2047	2147	2247	-
Colchester, Pownall Crescent	1952	2052	2152	2252	-
Monkwick, Monkwick Ave, Prince Philip Road	1956	2056	2156	2256	-
Monkwick, Bardfield Road	1957	2057	2157	2257	-
Monkwick, Gosfield Road	1958	2058	2158	2258	-

Proposed Timetable

Highwoods - Colchester - Monkwick

Monday - Saturday	8			
Highwoods Square	1945	2045	2145	2245
Colchester, opp Oyster Business Park	1949	2049	2149	2249
Colchester, General Hospital	1955	2055	2155	2255
Colchester, Station lay by	1958	2058	2158	2258
Colchester, High Street	2002	2102	2202	2302
Colchester, Queen Street arr	2003	2103	2203	2303
Colchester Queen Street dep	2004	2104	2204	-
Colchester, Pownall Crescent	2008	2108	2208	-
Monkwick, Silver Oyster	2012	2112	2212	-
Monkwick Bardfield Road	2013	2113	2213	-
Monkwick, Gosfield Road	2015	2115	2215	-
Monkwick, Gosfield Road	-	2017	2117	2217
Monkwick Bardfield Road	-	2019	2119	2219
Monkwick, Silver Oyster	-	2020	2120	2220
Colchester, Pownall Crescent	-	2024	2124	2224
Colchester, Head Street	1927	2027	2127	2227
Colchester, Station lay by	1931	2031	2131	2231
Colchester, General Hospital	1934	2034	2134	2234
Colchester, adj Oyster Business Park	1940	2040	2140	2240
Highwoods Square	1943	2043	2143	2243

Service 9/10 Great Bardfield - Braintree

Proposal

See proposed timetable below.

Great Saling will be service by a Demand Responsive Service (DRT 2)

NB: *This section of route is operated commercially

Current Timetable

Mondays to Fridays												
Service :	9	10	9	9	9	9	9	9	10	9	10	9
Revenue number												
Journey number												
*Great Notley, Skyline	0625	0722	-	-	-	-	-	-	-	-	-	-
*Blake End, Saling Oak	0630	0727	-	-	-	-	-	-	-	-	-	-
Great Saling, Church	0634	0731	-	-	-	-	-	-	-	-	-	-
Great Bardfield, Alienor Avenue	0642	0739	0900	0955	1055	1155	1255	1355	1502	1555	1700	1750
Finchingfield, The Fox	0649	0746	0907	1002	1102	1202	1302	1402	1509	1602	1706	1756
Wethersfield, Green	0654	0751	0912	1007	1107	1207	1307	1407	1514	1607	1711	1802
Shalford, Village Hall	0700	0757	0918	1013	1113	1213	1313	1413	1520	1613	1716	1808
Panfield, Bell Lane	0707											
Bocking, Towerlands	0710	0809	0930	1025	1125	1225	1325	1425	1538	1625	1728	1820
Braintree College	-	0812	-	-	-	-	-	-	1541	-	1731	-
Bocking, Post Office	0715	-	0933	1028	1128	1228	1328	1428	-	1628	-	1823
Braintree, Aetheric Road	0717	-	0935	1030	1130	1230	1330	1430	-	1630	-	1825
Braintree, Coggeshall Road, opp. Sainsburys	0719	-	0937	1032	1132	1232	1332	1432	-	1632	-	1827
Braintree, Rail Station	0722	-	-	-	-	-	-	-	-	-	-	1830
Braintree, Bus Park, Stand A	0724	0817	0940	1035	1135	1235	1335	1435	1546	1635	1736	-
Great Notley, Business Park	0742	0830	0953	1048	1148	1248	1348	1448	1559	1648	1751	-

Current Timetable continued

Mondays to Fridays												
Service :	10	9	9	9	9	9	9	9	10	9	10	9
Revenue number												
Journey number												
Great Notley, Business Park	0800	0833	0955	1053	1153	1253	1353	1453	1600	1653	1753	-
Braintree, Rail Station	-	-	-	-	-	-	-	-	-	-	-	1832
Braintree, Bus Park, Stand A, arr	0813	0846	1008	1106	1206	1306	1406	1506	1613	1706	1806	1834
Braintree, Bus Park, Stand A, dep	0813	0848	1010	1108	1208	1308	1408	1508	1613	1706	1806	1834
Braintree College	0818	-	-	-	-	-	-	-	1618	-	1811	-
Braintree, Aetheric Road	-	0853	1015	1113	1213	1313	1413	1513	-	1711	-	1839
Panfield Lane, Post Office	-	0855	1017	1115	1215	1315	1415	1515	-	1713	-	1841
Bocking, Towerlands	0823	0858	1020	1118	1218	1318	1418	1518	1623	1716	1816	1844
Panfield, Post Office	0828	0903	1025	1123	1223	1323	1423	1523	1628	1721	1821	1849
Shalford, Village Hall	0835	0910	1032	1130	1230	1330	1430	1530	1635	1728	1828	1856
Wethersfield, Green	0840	0916	1038	1136	1236	1336	1436	1536	1641	1733	1833	1901
Finchingfield, The Fox	0847	0922	1044	1142	1242	1342	1442	1542	1647	1738	1838	1906
Great Bardfield, Alienor Avenue	0855	0930	1052	1150	12'50	1350	1450	1550	1655	1744	1844	1912
Great Saling, Church	-	-	-	-	-	-	-	-	-	-	1852	1920
*Blake End, Saling Oak	-	-	-	-	-	-	-	-	-	-	1854	1922
*Great Notley, Skyline	-	-	-	-	-	-	-	-	-	-	1900	1928

Service 9/10 Great Bardfield - Braintree continued

Proposed Timetable

Mondays to Fridays												
Service :	9	10	9	9	9	9	9	9	10	9	10	9
Revenue number												
Journey number												
*Great Notley, Skyline	0625	0722	-	-	-	-	-	-	-	-	-	-
*Blake End, Saling Oak	0630	0727	-	-	-	-	-	-	-	-	-	-
Great Bardfield, Alienor Avenue	0642	0739	0900	0955	1055	1155	1255	1355	1502	1555	1700	1750
Finchingfield, The Fox	0649	0746	0907	1002	1102	1202	1302	1402	1509	1602	1706	1756
Wethersfield, Green	0654	0751	0912	1007	1107	1207	1307	1407	1514	1607	1711	1802
Shalford, Village Hall	0700	0757	0918	1013	1113	1213	1313	1413	1520	1613	1716	1808
Panfield, Bell Lane	0707											
Bocking, Towerlands	0710	0809	0930	1025	1125	1225	1325	1425	1538	1625	1728	1820
Braintree College	-	0812	-	-	-	-	-	-	1541	-	1731	-
Bocking, Post Office	0715	-	0933	1028	1128	1228	1328	1428	-	1628	-	1823
Braintree, Aetheric Road	0717	-	0935	1030	1130	1230	1330	1430	-	1630	-	1825
Braintree, Coggeshall Road, opp. Sainsburys	0719	-	0937	1032	1132	1232	1332	1432	-	1632	-	1827
Braintree, Rail Station	0722	-	-	-	-	-	-	-	-	-	-	1830
Braintree, Bus Park, Stand A	0724	0817	0940	1035	1135	1235	1335	1435	1546	1635	1736	-
Great Notley, Business Park	0742	0830	0953	1048	1148	1248	1348	1448	1559	1648	1751	-

Proposed Timetable continued

Mondays to Fridays												
Service :	10	9	9	9	9	9	9	9	10	9	10	9
Revenue number												
Journey number												
Great Notley, Business Park	0800	0833	0955	1053	1153	1253	1353	1453	1600	1653	1753	-
Braintree, Rail Station	-	-	-	-	-	-	-	-	-	-	-	1832
Braintree, Bus Park, Stand A, arr	0813	0846	1008	1106	1206	1306	1406	1506	1613	1706	1806	1834
Braintree, Bus Park, Stand A, dep	0813	0848	1010	1108	1208	1308	1408	1508	1613	1706	1806	1834
Braintree College	0818	-	-	-	-	-	-	-	1618	-	1811	-
Braintree, Aetheric Road	-	0853	1015	1113	1213	1313	1413	1513	-	1711	-	1839
Panfield Lane, Post Office	-	0855	1017	1115	1215	1315	1415	1515	-	1713	-	1841
Bocking, Towerlands	0823	0858	1020	1118	1218	1318	1418	1518	1623	1716	1816	1844
Panfield, Post Office	0828	0903	1025	1123	1223	1323	1423	1523	1628	1721	1821	1849
Shalford, Village Hall	0835	0910	1032	1130	1230	1330	1430	1530	1635	1728	1828	1856
Wethersfield, Green	0840	0916	1038	1136	1236	1336	1436	1536	1641	1733	1833	1901
Finchingfield, The Fox	0847	0922	1044	1142	1242	1342	1442	1542	1647	1738	1838	1906
Great Bardfield, Alienor Avenue	0855	0930	1052	1150	12'50	1350	1450	1550	1655	1744	1844	1912
*Blake End, Saling Oak	-	-	-	-	-	-	-	-	-	-	1854	1922
*Great Notley, Skyline	-	-	-	-	-	-	-	-	-	-	1900	1928

Service 9 Great Holland - Walton

Proposal

See proposed timetable below.

Current Timetable

Tuesdays, Thursdays and Fridays							
Great Holland, Ship	0907	0958	1058	1158	1358	1458	1558
Kirby Cross	0910	1001	1101	1201	1401	1501	1601
Frinton, Frietuna Road	0914	1005	1105	1205	1405	1505	1605
Frinton, Elm Tree Avenue, Rail Gates	0917	1008	1108	1208	1408	1508	1608
Frinton, Old Road, Church	0920	1011	1111	1211	1411	1511	---
Walton, High Street, Post Office	0929	1020	1120	1220	1420	1520	1613
Walton, Columbine Centre	0931	1022	1122	1222	1422	1522	1615
Walton, Columbine Centre	0932	1032	1132	1329	1429	1529	1620
Frinton, Old Road, Church	0943	1043	1143	1340	1440	1540	1631
Frinton, Elm Tree Avenue, Rail Gates	0946	1046	1146	1343	1443	1543	1634
Frinton, Frietuna Road	0949	1049	1149	1346	1446	1546	1637
Kirby Cross	0953	1053	1153	1350	1450	1550	1641
Great Holland, Ship	0956	1056	1156	1353	1453	1553	1644

Propose Timetable

Monday - Friday							
Walton, Columbine Centre	0925	1025	1125	1225	1325	1425	
Walton, Church	0928	1028	1128	1228	1328	1428	
Frinton on sea, Old Road, Church	0936	1036	1136	1236	1336	1436	
Frinton on Sea, The Oaks	0939	1039	1139	1239	1339	1439	
Frinton on sea, Charlotte Drive	0942	1042	1142	1242	1342	1442	
Kirby Cross	0946	1046	1146	1246	1346	1446	
Gt Holland, Ship arr	0949	1049	1149	1249	1349	1449	
Kirby Cross	0952	1052	1152	1252	1352	1452	
Frinton on sea, Charlotte Drive	0956	1056	1156	1256	1356	1456	
Frinton on Sea, The Oaks	0959	1059	1159	1259	1359	1459	
Frinton on sea, Old Road, Church	1002	1102	1202	1302	1402	1502	
Walton, Post Office	1010	1110	1210	1310	1410	1510	
Walton, Columbine Centre	1012	1112	1212	1312	1412	1512	

Proposal

Replace with a Demand Responsive Transport service

Current Timetable

Wednesdays Only		
Cornish Hall End	0935	-
Stambourne, Nortons Corner	0940	-
Stambourne, Butchers Arms	0943	-
Stambourne, Village Hall	0946	-
Stambourne, Colemans Corner	0955	-
Gainsford End, Wheatsheaf	1000	-
Toppesfield, Pump	1007	-
Morris Green	1015	-
Blackmore End, Mushroom Farm	1019	-
Blackmore End, Village	1021	-
Beazley End	1025	-
Bocking, Deanery Corner	1033	-
Braintree, Bus Park, Stand D	1040	-
Braintree, Bus Park, Stand D	1315	
Bocking, Deanery Corner	1322	
Beazley End	1330	
Blackmore End, Village	1334	
Blackmore End, Mushroom Farm	1336	
Morris Green	1340	
Toppesfield, Pump	1348	
Gainsford End, Wheatsheaf	1355	
Stambourne, Colemans Corner	1400	
Stambourne, Village Hall	1409	
Stambourne, Butchers Arms	1412	
Stambourne, Nortons Corner	1415	
Cornish Hall End	1420	

Service 10 Paglesham - Rayleigh

Proposal

Route will be withdrawn, partially replaced by services 60 & 61.

Please see service 60 for more details

See proposed timetable below for service 61

Current Timetable

Wednesdays only			
Paglesham, East End, Plough and Sail	0946	-	1310
Canewdon, Loftmans Corner	0956	1145	1320
Canewdon, Anchor	0958	1143	1322
Larks Hill, Pudsey Hall Lane	1002	1152	1326
Ashingdon, Schools	1006	1156	1330
Lower Hockley, Dome	1013	1203	-
Lower Hockley, Church Road	1015	1205	-
Hullbridge, Coventry Corner	1017	1207	-
Rayleigh, opp Hullbridge Road	1021	1211	-
Rayleigh, Rail Station	1025	1215	-
Rayleigh, High Street	1028	1218	-
Rayleigh, Eastwood Road	-	1113	1223
Rayleigh, Rail Station	-	1115	1225
Rayleigh, adj Hullbridge Road	-	1119	1229
Hullbridge, Coventry Corner	-	1123	1233
Lower Hockley, Church Road	-	1126	1236
Lower Hockley, Dome	-	1128	1238
Ashingdon, Schools	0920	1135	1245
Larks Hill, Pudsey Hall Lane	0924	1139	1249
Canewdon, Anchor	0928	1143	1253
Canewdon, Loftmans Corner	0930	1145	1255
Paglesham, East End, Plough and Sail	0941	-	1306

Proposed Timetable

Wednesday & Friday	Service 61	
Rayleigh, Weir	0910	-
Rayleigh, High Street	-	1308
Rayleigh, Rail Station	0913	1313
Rayleigh, Hullbridge Rd	0917	1317
Hullbridge, Coventry Corner	0921	1321
Lower Hockley, Church Rd	0924	1324
Lower Hockley, The Dome	0926	1326
Hockley, Spa	0933	1333
Hawkwell, Nursery Corner	0938	1338
Prittlewell, Tesco	0945	1345
Rochford, Station	0953	1353
Rochford, Purdeys Way	0956	1356
Stonebridge, Blue House Farm	0958	1358
Barling, Kingsmead Cottages	1000	1400
Barling, Pear Tree Nurseries	1002	1402
Barling, Weir Pond Corner	1004	1404
Little Wakering, Magnolia House	1006	1406
Little Wakering, The Castle	1010	1410
Great Wakering, Red Lion	1018	1418
Great Wakering, Church	1020	1420
Landwick, Police Lodge	1023	1423

Wednesday & Friday	Service 61		
Landwick, Police Lodge	1025	-	1425
Great Wakering, Church	1028	-	1428
Great Wakering, Red Lion	1030	-	1430
Little Wakering, The Castle	1038	-	1438
Little Wakering, Magnolia House	1042	-	1442
Barling, Weir Pond Corner	1044	-	1444
Barling, Pear Tree Nurseries	1046	-	1446
Barling, Kingsmead Cottages	1048	-	1448
Stonebridge, Blue House Farm	1050	-	1450
Rochford, Purdeys Way	1052	-	1452
Rochford, Station	1055	-	1455
Prittlewell, Tesco	1103	1203	1503
Hawkwell, Nursery Corner	1110	1210	1510
Hockley, Spa	1115	1215	1515
Lower Hockley, The Dome	1122	1222	1522
Lower Hockley, Church Rd	1124	1224	1524
Hullbridge, Coventry Corner	1127	1227	1527
Rayleigh, Hullbridge Rd	1131	1231	1531
Rayleigh, Rail Station	1135	1235	1535
Rayleigh, High Street	1138	1238	-
Rayleigh, Weir	1141	-	1538

Service 10 Chrishall - Bishop's Stortford

Proposal

Replace with a Demand Responsive Transport service.

Current Timetable

Chrishall - Bishop's Stortford

Saturdays	
Chrishall, opp School	1335
Elmdon, adj Ickleton Road	1340
Duddenhoe End, adj Woodnams Lane	1348
Langley, o/s The Bull	1352
Clavering, opp Sheepcote Green Lane	1355
Clavering, Stickling Green (E-bound)	1357
Clavering, Brent Pelham Corner (SE-bound)	1400
Berden, opp Bonneting Lane	1406
Berden, opp Sawpit Lane	1410
Manuden, o/s The Yew Tree	1417
Stansted Mountfitchet, o/s The Three Horseshoes	1422
Bishop's Stortford, opp The Grange	1427
Bishop's Stortford, nr Interchange	1432
Bishop's Stortford, Interchange (Stop B)	1630
Bishop's Stortford, Bridge Street (Stop J)	1632
Bishop's Stortford, o/s The Grange	1635
Stansted Mountfitchet, opp The Three Horseshoes	1640
Manuden, opp The Yew Tree	1645
Berden, adj Sawpit Lane	1649
Berden, opp Bonneting Lane	1653
Clavering, Brent Pelham Corner (NW-bound)	1657
Clavering, Stickling Green (W-bound)	1700
Clavering, adj Sheepcote Green Lane	1702
Langley, opp The Bull	1705
Duddenhoe End, opp Woodnams Lane	1709
Elmdon, opp Ickleton Road	1717
Chrishall, o/s School	1722

Proposal

A new service 10A

Current Timetable

Monday - Saturday				
Service :	10	11	10	10
Jaywick, Tower Camp	2002	2058	2202	2258
Jaywick, Park Square West	-	2106	-	-
Jaywick, Three Jays	2008	-	2208	2304
Martello Inn	2011	2111	2211	2307
Clacton, Station Road, Halifax	2015	2115	2215	2311
Clacton, Rail Station, Carnarvon Road	2017	2117	2217	2313
Great Clacton, The Plough	2021	2121	2221	2317
Burrs Road, Cemetery	2024	-	2224	2320
Redbridge Road	-	2123	-	-
Lymington Avenue	-	2125	-	-
Great Clacton, Telford Road	2027	2130	2227	2323
Service :	10	11	10	11
Great Clacton, Telford Road	-	2029	2132	2229
Burrs Road, Cemetery	-	-	2135	-
Redbridge Road	-	2033	-	2233
Great Clacton, Chruch	-	2038	2138	2238
Clacton, Rail Station, Station Road		2042	2142	2242
Clacton, Pier Avenue, Stand 2 arr	-	2044	2144	2244
Clacton, Pier Avenue, Stand 2 dep	1945	2045	2145	2245
Martello Inn	1948	2048	2148	2248
Jaywick, Park Square West	1952	-	2152	-
Jaywick, Three Jays	-	2050	-	2250
Jaywick, Tower Camp	2000	2056	2200	2256

Proposed Timetable

Monday - Saturday				
Jaywick, Tower Camp	2015	2115	2215	2315
Jaywick, adj Spencer Way	2023	2123	2223	2323
Jaywick, opp Martello Inn	2028	2128	2228	2328
Clacton, Station Rd arr	2032	2132	2232	2332
Clacton, Station Rd dep	2033	2133	2233	
Clacton, Rail Station	2035	2135	2235	
Great Clacton, The Plough	2040	2140	2240	
Great Clacton, Epping Close	2042	2142	2242	
Great Clacton, Lymington Ave, Church	2044	2144	2244	
Burrsville Post Office	2046	2146	2246	
Great Clacton, Epping Close	2048	2148	2248	
Great Clacton, The Plough	2050	2150	2250	
Clacton, Rail Station	2055	2155	2255	
Clacton, Pier Avenue	1957	2057	2157	2257
Jaywick, opp Martello Inn	2000	2100	2200	2300
Jaywick, Park Square West	2005	2105	2205	2305
Jaywick, Tower Camp	2013	2113	2213	2313

Service 11 Highwoods - North Station

Proposal

Please see proposed timetable below.

Current Timetable

Highwoods - St. Johns - Cowdray Avenue - North Station

Mondays to Fridays							
Highwoods, Tesco Store	0552	0622	0642	0657	0712	0727	0742
Magdalen Wood, St. Cyrus Road	0554	0624	0644	0659	0714	0729	0744
St. Cyrus Road, Wilmington Road	0555	0625	0645	0700	0715	0730	0745
St. John's Estate, Shops	0557	0627	0647	0702	0717	0732	0747
Colchester, Harwich Road, Hazelton Road	0600	0630	0650	0705	0720	0735	0750
Cowdray Avenue, Leisure Centre	0606	0636	0656	0711	0726	0741	0756
Colchester, North Station, Forecourt	0610	0640	0700	0715	0730	0745	0800
Colchester, North Station, Forecourt	1755	1810	1825	1840	1855	1910	1935
Cowdray Avenue, Cowdray Centre	1759	1814	1829	1844	1859	1914	1939
Harwich Road, Goring Road	1805	1820	1835	1850	1905	1920	1945
St. John's Estate, Shops	1808	1823	1838	1853	1908	1923	1948
St. Cyrus Road, Wilmington Road	1810	1825	1840	1855	1910	1925	1950
Magdalen Wood, St. Cyrus Road	1811	1826	1841	1856	1911	1926	1951
Highwoods, Tesco Store	1813	1828	1843	1858	1913	1928	1953

Proposed Timetable

Highwoods - St Johns Estate - North Station - North Colchester Business Parks (Circular)

Monday - Friday							
Colchester North Station		0600	0615	0630	0645	0700	
North Colchester Business Pk, Axial Way		0603	0618	0633	0648	0703	
Severalls, Wincolls Rd		0606	0621	0636	0651	0706	
Highwoods Square	0555	0610	0625	0640	0655	0710	
Arden Close	0557	0612	0627	0645	0657	0712	
Wilmington Road	0558	0613	0628	0643	0658	0713	
St Johns Est Shops	0600	0615	0630	0645	0700	0715	
Goring Rd East	0603	0618	0633	0648	0703	0718	
Colchester Leisure world	0609	0624	0639	0654	0709	0724	
Colchester North Station	0613	0628	0643	0658	0713	0728	
Colchester North Station	0620	0635	0649	0705	0717	0733	
London, Liverpool Street	0723	0727	0750	0758	0822	0838	
London, Liverpool Street	1632	1644	1702	1718	1732	1750	1810
Colchester North Station	1726	1740	1801	1812	1830	1842	1900
Colchester North Station	1737	1752	1807	1822	1837	1852	1907
Colchester Leisure world	1741	1756	1811	1826	1841	1856	1911
Goring Rd East	1747	1802	1817	1832	1847	1902	1917
St Johns Est Shops	1750	1805	1820	1835	1850	1905	1920
Wilmington Road	1752	1807	1822	1837	1852	1907	1922
Arden Close	1753	1808	1823	1838	1853	1908	1923
Highwoods Square	1755	1810	1825	1840	1855	1910	1925
Severalls, Wincolls Rd	1759	1814	1829	1844	1859	1914	1929
North Colchester Business Pk, Axial Way	1802	1817	1832	1847	1902	1917	1932
Colchester North Station	1805	1820	1835	1850	1905	1920	1935

Service 10 Jaywick - Clacton - Great Clacton

Proposal

A new service 10A

Current Timetable

Monday - Saturday				
Service :	10	11	10	10
Jaywick, Tower Camp	2002	2058	2202	2258
Jaywick, Park Square West	-	2106	-	-
Jaywick, Three Jays	2008	-	2208	2304
Martello Inn	2011	2111	2211	2307
Clacton, Station Road, Halifax	2015	2115	2215	2311
Clacton, Rail Station, Carnarvon Road	2017	2117	2217	2313
Great Clacton, The Plough	2021	2121	2221	2317
Burrs Road, Cemetery	2024	-	2224	2320
Redbridge Road	-	2123	-	-
Lymington Avenue	-	2125	-	-
Great Clacton, Telford Road	2027	2130	2227	2323
Service :	10	11	10	11
Great Clacton, Telford Road	-	2029	2132	2229
Burrs Road, Cemetery	-	-	2135	-
Redbridge Road	-	2033	-	2233
Great Clacton, Chruch	-	2038	2138	2238
Clacton, Rail Station, Station Road		2042	2142	2242
Clacton, Pier Avenue, Stand 2 arr	-	2044	2144	2244
Clacton, Pier Avenue, Stand 2 dep	1945	2045	2145	2245
Martello Inn	1948	2048	2148	2248
Jaywick, Park Square West	1952	-	2152	-
Jaywick, Three Jays	-	2050	-	2250
Jaywick, Tower Camp	2000	2056	2200	2256

Proposed Timetable

Monday - Saturday	10A			
Jaywick, Tower Camp	2015	2115	2215	2315
Jaywick, adj Spencer Way	2023	2123	2223	2323
Jaywick, opp Martello Inn	2028	2128	2228	2328
Clacton, Station Rd arr	2032	2132	2232	2332
Clacton, Station Rd dep	2033	2133	2233	
Clacton, Rail Station	2035	2135	2235	
Great Clacton, The Plough	2040	2140	2240	
Great Clacton, Epping Close	2042	2142	2242	
Great Clacton, Lymington Ave, Church	2044	2144	2244	
Burrsville Post Office	2046	2146	2246	
Great Clacton, Epping Close	2048	2148	2248	
Great Clacton, The Plough	2050	2150	2250	
Clacton, Rail Station	2055	2155	2255	
Clacton, Pier Avenue	1957	2057	2157	2257
Jaywick, opp Martello Inn	2000	2100	2200	2300
Jaywick, Park Square West	2005	2105	2205	2305
Jaywick, Tower Camp	2013	2113	2213	2313

Proposal

See proposed timetable below

Current Timetable

Chelmsford - Ramsden Heath - Wickford **14**
 Chelmsford - West & South Hanningfield - Wickford **15**
 Chelmsford - West & South Hanningfield - Ramsden Heath - Wickford **15A**

Mondays to Saturdays															
Service :	15A	15A	15	14	15	14	15	14	15	14	15A	14	15A	15A	15A
	NS	SO													NS
Chelmsford, Keene Home, Girls High School				-	-	-	-	-	-	-	1550X	-	-	-	-
Chelmsford, Bus Station	-	-	0755	0855	0955	1055	1155	1255	1355	1455	1555	1655	1755	1855	1940
Chelmsford, New London Road, H & M	-	-	0757	0857	0957	1057	1157	1257	1357	1457	1557	1657	1757	1857	1942
Chelmsford, Wood Street, Tesco Store	0634	0657	0803	0903	1003	1103	1203	1303	1403	1503	1603	1703	1803	1902	1947
Galleywood, The Eagle	0639	0702	0808	0908	1008	1108	1208	1308	1408	1508	1608	1708	1808	1907	1952
Stock Road, Bakers Lane	0641	0704	0810	0910	1010	1110	1210	1310	1410	1510	1610	1710	1810	1909	1954
West Hanningfield, Church	0649	0712	0818	-	1018	-	1218	-	1418	-	1618	-	1818	1917	2002
Stock, opp Mill Road	-	-	-	0914	-	1114	-	1314	-	1514	-	1714	-	-	-
Rettendon Common, The Bell	0651	0714	0820	-	1020	-	1220	-	1420	-	1620	-	1820	1919	2004
South Hanningfield, Chalk Street	0657	0720	0826	-	1026	-	1226	-	1426	-	1626	-	1826	1925	2010
South Hanningfield, Old Windmill	0659	0722	0828	-	1028	-	1228	-	1428	-	1628	-	1828	1927	2012
Ramsden Heath, White Horse	0704	0726	-	-	-	-	-	-	-	-	1633	-	1833	1932	2017
Ramsden Heath, Dovedale Crescent	-	-	-	0919	-	1119	-	1319	-	1519	-	1719	-	-	-
Downham, Mouchak Restaurant	0706	0728	-	0921	-	1121	-	1321	-	1521	1635	1721	1835	1934	2019
Brock Hill, Downham Road	0709	0731	0832	0924	1032	1124	1232	1324	1432	1524	1637	1724	1837	1936	2021
Wickford, Broadway, Swans	0712	0734	0835	0927	1035	1127	1235	1327	1435	1527	1639	1727	1840	1939	2024
Wickford, Rail Station	0714	0736	0837	0929	1037	1129	1237	1329	1437	1529	1640	1729	1841	1940	2025

Service 14/15/15A Chelmsford - Wickford continued

Current Timetable continued

Chelmsford - Ramsden Heath - Wickford	14
Chelmsford - West & South Hanningfield - Wickford	15
Chelmsford - West & South Hanningfield - Ramsden Heath - Wickford	15A

Mondays to Saturdays															
Service :	15A	15A	15A	14	15	14	15	14	15	14	15	14	15	14	15
	NS	NS	SO											NS	NS
Wickford, Rail Station	0633	0719	0738	0855	0955	1055	1155	1255	1355	1455	1555	1655	1755	1855	1945
Wickford, Broadway, Swans	0638	0722	0741	0857	0957	1057	1157	1257	1357	1457	1557	1657	1757	1857	1947
Brock Hill, Downham Road	0645	0726	0744	0900	1000	1100	1200	1300	1400	1500	1600	1700	1800	1900	1950
Downham, opp Mouchak Restaurant	0647	0729	0747	0903	-	1103	-	1303	-	1503	-	1703	-	1903	-
Ramsden Heath, White Horse, westbound	-	-	-	0905	-	1105	-	1305	-	1505	-	1705	-	1905	-
Ramsden Heath, White Horse, southbound	0650	0732	0749	-	-	-	-	-	-	-	-	-	-	-	-
Downham, o/s Mouchak Restaurant	0652	0734	0751	-	-	-	-	-	-	-	-	-	-	-	-
South Hanningfield, Old Windmill	0657	0740	0754	-	1004	-	1204	-	1404	-	1604	-	1804	-	1954
South Hanningfield, Chalk Street	0659	0743	0756	-	1006	-	1206	-	1406	-	1606	-	1806	-	1956
Rettendon Common, The Bell	0700	0745	0758	-	1008	-	1208	-	1408	-	1608	-	1808	-	1958
West Hanningfield, Church	0705	0751	0803	-	1013	-	1213	-	1413	-	1613	-	1813	-	2003
Stock, adj Mill Rd	-	-	-	0909	-	1109	-	1309	-	1509	-	1709	-	1909	-
Stock Road, Bakers Lane	0712	0801	0811	0913	1021	1113	1221	1313	1421	1513	1621	1713	1820	1913	2011
Galleywood, The Eagle	0715	0804	0813	0915	1023	1115	1223	1315	1423	1515	1623	1715	1822	1915	2013
Chelmsford, Wood Street, Tesco Store	0719	0811	0818	0921	1029	1121	1229	1321	1429	1521	1629	1721	1827	1920	2019
Chelmsford, Retail Market	0732	0824	0824	0927	1035	1127	1235	1327	1435	1527	1635	1727	1833	1925	2025
Chelmsford, Bus Station	0734	0826	0826	0929	1037	1129	1237	1329	1437	1529	1637	1729	1835	1927	2027
Chelmsford, Keene Home, Girls High School	-	0830X	-	-	-	-	-	-	-	-	-	-	-	-	-

CODES: SO - Saturdays only NS - Not Saturdays

X - Service extended to/from this point Schooldays only

Proposed timetable

Chelmsford - Wickford - The Wick **13/A**
 Chelmsford - Moulsham - Wickford - The Wick **14/A**

Monday - Friday																									
	14A	13A	13A	13A	14	14	14	13	13	14	14	13	13	14	14	13	13	14A	14	13	13A	14	13	13A	13A
Chelmsford, Girls Grammar School					0830																1555				
Chelmsford, Bus Station	0551	0632	0732		0834		0902		1002		1102		1202		1302		1402		1502		1602	1702		1802	1902
Chelmsford, H&M Store	0553	0634	0734		0836		0904		1004		1104		1204		1304		1404		1504		1604	1704		1804	1904
Moulsham, opp Oaklands Park					0844		0911				1111				1311				1511			1711			
Chelmsford, Waterson Vale, Lidl Store							0916				1116				1316				1516			1716			
Chelmsford, Wood Street, Tesco Store	0559	0640	0740				0918		1010		1118		1210		1318		1410		1518		1610	1718		1810	1910
Galleywood, Eagle	0605	0646	0747				0925		1017		1125		1217		1325		1417		1525		1617	1725		1817	1917
West Hanningfield, Bakers Lane	0607	0648	0749				0927		1019		1127		1219		1327		1419		1527		1619	1727		1819	1919
West Hanningfield, Church		0656	0756						1026				1226				1426				1626			1826	1926
Rettendon Common		0651	0801						1031				1231				1431				1631			1831	1931
South Hanningfield, Chalk Street		0703	0803						1033				1233				1433				1633			1833	1933
South Hanningfield, The Old Windmill		0705	0805						1035				1235				1435				1635			1835	1935
Stock, Mill Road	0609						0929				1129				1339				1539			1729			
Downham, Mouchak Restaurant		0710	0810																		1640			1840	1940
Ramsden Heath, White Horse	0612	0712	0813				0933				1133				1333				1533		1643	1733		1843	1943
Downham, Mouchak Restaurant	0615	0715	0815				0935				1135				1335				1535		1645	1735		1845	1945
Brock Hill, Downham Road	0618	0718	0818				0938		1038		1138		1238		1338		1438		1538		1648	1738		1848	1948
Wickford, Rail Station	0621	0721	0821	0841		0901	0941	1001	1041	1101	1141	1201	1241	1301	1341	1401	1441	1501	1541	1601	1651	1741	1801	1851	1951
Wickford, Broadway			0823	0843		0903	0943	1003	1043	1103	1143	1203	1243	1303	1343	1403	1443	1503	1543	1603	1653	1743	1803		
Wickford, The Wick Tesco			0830	0850		0910	0950	1010	1050	1110	1150	1210	1250	1310	1350	1410	1450	1510	1550	1610	1700	1750	1810		

Service 14/15/15A Chelmsford - Wickford continued

Proposed timetable continued

Chelmsford - Wickford - The Wick 13/A

Chelmsford - Moulsham - Wickford - The Wick 14/A

Monday - Friday																									
	13A	13A	14	13A	13A	14	14	13	13	14	14	13	13	14	14	13	13	14A	14	13	14	14	13	14	13A
Wickford , The Wick Tesco				0830	0850	0910	0950	1010	1050	1110	1150	1210	1250	1310	1350	1410	1450	1510	1550	1610	1710	1750	1810		
Wickford, Broadway				0834	0854	0914	0954	1014	1054	1114	1154	1214	1254	1314	1354	1414	1454	1514	1554	1614	1714	1754	1814		
Wickford, Rail Station	0628	0728		0836*	0856*	0917	0956*	1017	1056*	1117	1156*	1217	1256*	1317	1356*	1417	1456*	1517	1556*	1617	1717	1756*	1817	1855	1955
Brock Hill, Downham Road	0631	0731				0921		1021		1121		1221		1321		1421		1521		1621	1721		1821	1903	2003
Downham, Mouchak Restaurant	0634	0734				0923				1123				1323				1523			1723			1905	2005
Ramsden Heath, White Horse	0637	0737				0925				1125				1325				1525			1725			1907	2007
Downham, Mouchak Restaurant	0639	0739																							2009
Stock, Mill Road						0929				1129				1329				1529			1729			1911	
South Hanningfield, The Old Windmill	0644	0744						1024				1224				1424				1624			1824		2014
South Hanningfield, Chalk Street	0646	0746						1026				1226				1426				1626			1826		2016
Rettendon Common	0648	0748						1028				1228				1428				1628			1828		2018
West Hanningfield, Church	0653	0753						1033				1233				1433				1633			1833		2023
West Hanningfield, Bakers Lane	0701	0801				0931		1041		1131		1241		1331		1441		1531		1641	1731		1841	1913	2031
West Hanningfield Temple Grove																									
Galleywood, Eagle	0703	0803				0933		1043		1133		1243		1333		1443		1533		1643	1733		1843	1915	2033
Chelmsford, Wood Street, Tesco Store	0710	0810				0939		1049		1139		1249		1339		1449		1539		1649	1739		1849	1921	2039
Chelmsford, Waterson Vale, Lidl Store						0942				1142				1342							1742			1924	
Moulsham, opp Oaklands Park			0844			0948				1148				1348							1748			1930	
Chelmsford, Retail Market	0723	0823	0851			0955		1055		1155		1255		1355		1455		1545		1655	1755		1855	1937	2035
Chelmsford, Bus Station	0725	0825	0853			0957		1057		1157		1257		1357		1457		1547		1657	1757		1857	1939	2037
Chelmsford, Girls Grammar School		0829																1551							

* Arrival time at Wickford Station

Proposed timetable continued

Chelmsford - Wickford - The Wick 13/A

Chelmsford - Moulsham - Wickford - The Wick 14/A

Saturday																	
	13A	13A	14	14	14	13	13	14	14	13	13	14	13	14	13A	14	13A
Chelmsford, Bus Station	0632	0752		0834	0902		1002		1102		1202	1302	1402	1502	1602	1702	1802
Chelmsford, H&M Store	0634	0754		0836	0904		1004		1104		1204	1304	1404	1504	1604	1704	1804
Moulsham, opp Oaklands Park				0844	0911				1111			1311		1511		1711	
Chelmsford, Waterson Vale, Lidl Store					0916				1116			1316		1516		1716	
Chelmsford, Wood Street, Tesco Store	0640	0800			0918		1010		1118		1210	1318	1410	1518	1610	1718	1810
Galleywood, Eagle	0646	0807			0925		1017		1125		1217	1325	1417	1525	1617	1725	1817
West Hanningfield, Bakers Lane	0648	0809			0927		1019		1127		1219	1327	1419	1527	1619	1727	1819
West Hanningfield, Church	0656	0816					1026				1226		1426		1626		1826
Rettendon Common	0651	0821					1031				1231		1431		1631		1831
South Hanningfield, Chalk Street	0703	0823					1033				1233		1433		1633		1833
South Hanningfield, The Old Windmill	0705	0825					1035				1235		1435		1635		1835
Stock, Mill Road					0929				1129			1329		1529		1729	
Downham, Mouchak Restaurant	0710	0830													1640		1840
Ramsden Heath, White Horse	0712	0833			0933				1133			1333		1533	1643	1733	1843
Downham, Mouchak Restaurant	0715	0835			0935				1135			1335		1535	1645	1735	1845
Brock Hill, Downham Road	0718	0838			0938		1038		1138		1238	1338	1438	1538	1648	1738	1848
Wickford, Rail Station arr	0721	0841			0941		1041		1141		1241	1341	1441	1541	1651	1741	1851
Wickford, Rail Station dep			0859			0959		1059		1159	1243	1343	1443	1543	1653	1743	1853
Wickford, Broadway			0901			1001		1101		1201	1245	1345	1445	1545	1655	1745	1855
Wickford, The Wick Tesco			0908			1008		1108		1208	1252	1352	1452	1552	1702	1752	1902

Service 14/15/15A Chelmsford - Wickford continued

Proposed timetable continued

Chelmsford - Wickford - The Wick 13/A

Chelmsford - Moulsham - Wickford - The Wick 14/A

Saturday																		
	13A	14	14	13	14	13	13	14	14	13	13	14	14	13	14	14	13	14
Wickford, The Wick Tesco			0908	1008	1108	1208	1252		1352		1452		1552		1708*	1752		1908*
Wickford, Broadway			0912	1012	1112	1212	1256		1356		1456		1556		1712	1756		1912
Wickford, Rail Station arr			0915	1015	1115	1215	1259		1359		1459		1559		1715	1759		1915
Wickford, Rail Station dep	0728		0917	1017	1117	1217		1317		1417		1517		1617	1717		1817	1917
Brock Hill, Downham Road	0731		0921	1021	1121	1221		1321		1421		1521		1621	1721		1821	1921
Downham, Mouchak Restaurant	0734		0923		1123			1323				1523			1723			1923
Ramsden Heath, White Horse	0737		0925		1125			1325				1525			1725			1925
Downham, Mouchak Restaurant	0739																	
Stock, Mill Road			0929		1129			1329				1529			1729			1929
South Hanningfield, The Old Windmill	0744			1024		1224				1424				1624			1824	
South Hanningfield, Chalk Street	0746			1026		1226				1426				1626			1826	
Rettendon Common	0748			1028		1228				1428				1628			1828	
West Hanningfield, Church	0753			1033		1233				1433				1633			1833	
West Hanningfield, Bakers Lane	0801		0931	1041	1131	1241		1331		1441		1531		1641	1731		1841	1931
Galleywood, Eagle	0803		0933	1043	1133	1243		1333		1443		1533		1643	1733		1843	1933
Chelmsford, Wood Street, Tesco Store	0810		0939	1049	1139	1249		1339		1449		1539		1649	1739		1849	1939
Chelmsford, Waterson Vale, Lidl Store			0942		1142			1342				1542			1742			1942
Moulsham, opp Oaklands Park		0844	0948		1148			1348				1548			1748			1948
Chelmsford, Retail Market	0823	0851	0955	1055	1155	1255		1355		1455		1555		1655	1755		1855	1955
Chelmsford, Bus Station	0825	0853	0957	1057	1157	1257		1357		1457		1557		1657	1757		1857	1957

* arrives 6 minutes earlier

Proposal

See proposed timetable below.

Current Timetable

Shrub End - Prettygate - Lexden - North Station

Mondays to Fridays							
Lexden, Straight Road, Oaklands Avenue	0549	0619	0634	0649	0704	0719	0734
Shrub End, Leather Bottle	0553	0623	0638	0653	0708	0723	0738
Prettygate, Shopping Centre	0557	0627	0642	0657	0712	0727	0742
Home Farm, Scott Drive	0559	0629	0644	0659	0714	0729	0744
Lexden, Halstead Road Corner	0602	0632	0647	0702	0717	0732	0747
Colchester, North Station, Forecourt	0608	0638	0653	0708	0723	0738	0753
Colchester, North Station, Forecourt	1750	1810	1825	1845	1900	1920	1935
Lexden, Halstead Road Corner	1758	1818	1833	1853	1908	1928	1943
Home Farm, Scott Drive	1801	1821	1836	1856	1911	1931	1946
Prettygate, Shopping Centre	1803	1823	1838	1858	1913	1933	1948
Shrub End, Leather Bottle	1807	1827	1842	1902	1917	1937	1952
Lexden, Straight Road, Oaklands Avenue	1811	1831	1846	1906	1921	1941	1956

Service 15 Shrub End - North Station continued

Proposed Timetable

Oaklands Ave - Shrub End - Lexden - Marks Tey Station (Circular)

Monday - Friday						
Marks Tey Stn		0558	0623	0648	0713	
Lexden, Halstead Rd Corner	0528	0603	0628	0653	0718	
Burns Avenue	0531	0606	0631	0656	0721	
Prettygate Shops	0533	0608	0633	0658	0723	
Shrub End, Leather Bottle	0537	0612	0637	0702	0727	
Stanway, Fiveways	0541	0616	0641	0706	0731	
Tollgate Centre	0544	0619	0644	0709	0734	
Marks Tey Stn	0547	0622	0647	0712	0737	
<i>Marks Tey Stn</i>	<i>0553</i>	<i>0626</i>	<i>0655</i>	<i>0719</i>	<i>0744</i>	
<i>London, Liverpool Street</i>	<i>0648</i>	<i>0723</i>	<i>0750</i>	<i>0813</i>	<i>0840</i>	
<i>London, Liverpool Street</i>	<i>1644</i>	<i>1702</i>	<i>1732</i>	<i>1752</i>	<i>1812</i>	<i>1838</i>
<i>Marks Tey Stn</i>	<i>1732</i>	<i>1754</i>	<i>1823</i>	<i>1846</i>	<i>1905</i>	<i>1932</i>
Marks Tey Stn	1740	1805	1830	1855	1920	1945
Tollgate Centre	1743	1808	1833	1858	1923	1948
Stanway, Fiveways	1746	1811	1836	1901	1926	1951
Shrub End, Leather Bottle	1750	1815	1840	1905	1930	1955
Prettygate Shops	1754	1819	1844	1909	1935	2000
Burns Avenue	1756	1821	1846	1911	1936	2006
Lexden, Halstead Rd Corner	1759	1824	1849	1914	1939	2009
Marks Tey Stn	1804	1829	1854	1919	1944	

Note - operates non stop between Marks Tey Stn and Lexden, Halstead Rd Cnr - rail passengers can travel on this section to Stanway Employment zone.

Services in italics are train services taken from the current railway timetable.

Proposal

Replace with a Demand Responsive Transport service

Current Timetable

Tuesdays and Fridays		
Little Sampford	1026	-
Great Sampford	1032	-
Radwinter, Church	1042	-
Maple End	1044	-
Wimbish Primary School	1047	-
Saffron Walden, High Street	1102	-
Saffron Walden, Tesco, Radwinter Road	1105	-
Saffron Walden, Tesco, Radwinter Road	1305	
Saffron Walden, Common	1307	
Wimbish Primary School	1322	
Maple End	1325	
Radwinter, Church	1327	
Great Sampford	1337	
Little Sampford	1343	

Service 17 West Bergholt - Stanway

Proposal

See proposed timetable below

Current Timetable

West Bergholt - Stanway Secondary School

Schooldays only		
West Bergholt, Lexden Road, Hall Road	0757	-
West Bergholt, Queens Head	0759	-
West Bergholt, Armoury Lane	0801	-
Stanway, Secondary School	0827	-
Stanway, Secondary School	1525	
West Bergholt, Armoury Lane	1542	
West Bergholt, Queens Head	1544	
West Bergholt, Lexden Road, Hall Road	1546	

Proposed Timetable

West Bergholt - Stanway

Schooldays only	Sch	Sch
West Bergholt, opp Hall Road	0756	0757
West Bergholt, opp Queens Head	0758	0759
West Bergholt, adj Armoury Rd	0800	0801
Stanway, Secondary School	0826	0827
Stanway, Secondary School	1525	1527
West Bergholt, adj Armoury Rd	1542	1545
West Bergholt, opp Queens Head	1544	1547
West Bergholt, opp Hall Road	1546	1549

Proposal

See proposed timetable below

Current Timetable

Mondays to Saturdays					
	17	18	17	18	17
Clacton, Pier Avenue	1850	1950	2050	2150	2250
Great Clacton, Post Office	1858	1958	2058	2158	2258
Great Clacton, Peter Bruff Ave, Hampstead Ave	-	2001	-	2201	-
Bockings Elm, Constable Avenue	1901	-	2101	-	2301
St. Osyth, Red Lion	1908	2008	2108	2208	2308
Point Clear, Holiday Park	1915	2015	2115	2215	2315
	18	17	18	17	17
Point Clear, Holiday Park	1917	2017	2117	2217	2317
St. Osyth, Red Lion	1924	2024	2124	2224	2324
Great Clacton, Peter Bruff Avenue	1931	-	2131	-	-
Bockings Elm, Constable Avenue	-	2031	-	2231	2331
Great Clacton, Church	1934	2034	2134	2234	2334
Clacton, Rail Station, Station Road	1938	2038	2138	2238	2338
Clacton, Pier Avenue	1940	2040	2140	2240	-

Proposed Timetable

Monday - Saturday				
	18	17	18	17
Clacton, Pier Avenue	1950	2050	2150	2250
Clacton, Rail Station	1952	2052	2152	2252
Great Clacton, Post Office	1958	2058	2158	2258
Great Clacton, Gilders Way	2001		2201	
Bockings Elm, Merstham Drive		2101		2301
St Osyth, Red Lion	2008	2108	2208	2308
Point Clear	2015	2115	2215	2315
	17	18	17	18
Point Clear	2017	2117	2217	2317
St Osyth, Red Lion	2024	2124	2224	2324
Bockings Elm, Merstham Drive	2031		2231	
Great Clacton, Gilders Way		2131		2331
Great Clacton, Church	2034	2134	2234	2334
Clacton, Rail Station	2038	2138	2238	2338
Clacton, Pier Avenue	2040	2140	2240	2340

Service 17/18 Great Dunmow - Chelmsford

Proposal

See proposed timetable below

Current Timetable

Tuesdays, Thursdays, Fridays and Saturdays		
	17	18
	FS	TTh
Great Dunmow, High Street	0917	0917
High Roding, Village Bus Stop	0925	0925
Aythorpe Roding	0928	0928
Leaden Roding, School	0931	0931
Good Easter, The Star	0938	0938
High Easter, Punch Bowl Corner	0947	0947
Mashbury, Small Shoes	0956	0956
Chignall St. James	-	1001
Chignall Smealy, Post Office	1000	-
Chignall Smealy, Pig and Whistle	1005	-
Chelmsford, Retail Market	1012	1012
Chelmsford, Railway Street	1015	1015
Chelmsford, Railway Street	1300	1300
Chelmsford, Retail Market	1303	1303
Chignall St James	-	1314
Chignall Smealy, Pig and Whistle	1310	-
Chignall Smealy, Post Office	1315	-
Mashbury, Small Shoes	1319	1319
High Easter, Punch Bowl Corner	1326	1326
Good Easter, The Star	1332	1332
Leaden Roding, School	1340	1340
Aythorpe Roding	1343	1343
High Roding, Village Bus Stop	1345	1345
Great Dunmow, High Street	1350	1350

NOTES:

FS - Fridays and Saturdays only TTh - Tuesdays and Thursdays only

Proposed Timetable

Tuesday, Thursday, Saturday				
	18	18	17	18
Springfield, Sainsburys		1050	1230	1330
Chelmsford Victoria Road		1100	1240	1340
Chelmsford, H&M Store		1102	1242	1342
Chelmsford, Retail Market		1105	1245	1345
Chelmsford, Bus Station	0849	1107	1247	1347
Chignall St James, opp Nurseries	0900	1118	1302	
Chignall Smealy, Pig & Whistle		1123	1254	1354
Chignall Smealy, Post Office		1121	1259	1359
Mashbury, Smallshoes	0905			1403
High Easter, Punch Bowl	0912			1410
Good Easter, The Star	0918			1416
Leaden Roding, Rodings Primary School	0926			1424
Leaden Roding, Village Hall	0932			
Harlow, Bus Station	1003			
Aythorpe Roding, Axe & Compasses	0929			1427
High Roding	0931			1429
Great Dunmow High Street	0936			1434
Great Dunmow, Tescos	0938			1438

Tuesday, Thursday, Saturday				
	17	17	18	18
Great Dunmow, Tescos	0941			1441
Great Dunmow High Street	0943			1443
High Roding	0948			1448
Aythorpe Roding, Axe & Compasses	0951			1451
Harlow, Bus Station			1415	
Leaden Roding, Village Hall			1445	
Leaden Roding, Rodings Primary Sch	0954			1454
Good Easter, The Star	1001			1501
High Easter, Punch Bowl	1010			1510
Mashbury, Smallshoes	1019			1519
Chignall St James, Nurseries		1118	1302	1524
Chignall Smealy, Post Office	1023	1121	1259	
Chignall Smealy, Pig & Whistle	1028	1123	1254	
Chelmsford, Retail Market	1035	1130	1313	
Chelmsford Victoria Road	1036	1131		1535
Springfield, Sainsburys	1046	1141		

Connects with service 59 at Leaden Roding for services to/from Harlow

Service 18 Haverhill - Saffron Walden

Proposal

Replaced by service 60 - see 59 timetable

Current Timetable

Mondays to Saturdays						
Notes :	Sch	NSch				
	S	M-F	M-F			
Haverhill, Bus Station	0728	0728	0728	0945	1310	1705
Haverhill, Hollans Road, Rookwood Way	-	-	-	-	-	1710
Haverhill, Burton End, Cleves Way	0733	0733	0733	-	-	-
Helions Bumpstead, Mill Road Corner	0740	0740	0740	-	-	1715
Helions Bumpstead, Water Lane	0741	0741	0741	-	-	1716
Steeple Bumpstead, Bower Hall Drive	0745	0745	0745	-	-	-
Steeple Bumpstead, North Street	0750	0750	0750	0953	1318	-
Steeple Bumpstead, Water Lane, Churchfields	-	-	-	-	-	1720
Hempstead, Bluebell Inn	0758	0758	0758	1001	1326	1728
Radwinter, Church	0802	0802	0802	1005	1330	1732
Sewards End, Walden Road, Lords Close	0807	0807	0807	1010	1335	1737
Saffron Walden, High Street	-	-	-	-	-	1745
Saffron Walden, Ashdon Road, The Axe	0811	0811	0811	1014	1339	-
Saffron Walden, High Street	0818	0818	0818	1018	1343	-
Saffron Walden, County High School	-	0825	-	-	-	-
Wendens Ambo, Fighting Cocks	-	0830	-	-	-	-
Newport Grammar School	-	0835	-	-	-	-

Current Timetable continued

Mondays to Saturdays							
Notes :					NSch	Sch	
	M-F			S	M-F	M-F	
Newport Grammar School	-	-	-	-	-	1525	-
Wendens Ambo, Fighting Cocks	-	-	-	-	-	1528	-
Saffron Walden, County High School	-	-	-	-	-	1532	-
Saffron Walden, High Street	-	0900	1215	1539	1539	1539	1755
Saffron Walden, Ashdon Road, The Axe	-	0904	1219	1543	1543	1543	-
Sewards End, Walden Road, Lords Close	-	0908	1223	1547	1547	1547	1803
Radwinter, Church	-	0913	1227	1553	1553	1553	1808
Hempstead, Bluebell Inn	-	0917	1231	1557	1557	1557	1812
Steeple Bumpstead, Water Lane, Churchfields	0700	-	-	-	-	-	-
Steeple Bumpstead, North Street	-	0925	1239	1605	1605	1605	1820
Steeple Bumpstead, Bower Hall Drive	-	-	-	1609	1609	1609	-
Helions Bumpstead, Water Lane	0704	-	-	1612	1612	1612	-
Helions Bumpstead, Mill Road Corner	0705	-	-	1613	1613	1613	-
Haverhill, Burton End, Cleves Way	-	-	-	1620	1620	1620	-
Haverhill, Hollans Road, Rookwood Way	0710	-	-	-	-	-	-
Haverhill, Bus Station	0715	0933	1247	1625	1625	1625	1828

Service 21 Bocking - Black Notley

Proposal

Revised service will run until 1900

Current Timetable

Bocking, Deanery Gardens	0930	1030	1130	1230	1330	1430	1530	1630	1730	1830	1930	2040
Bocking, Coldnailhurst Avenue, Spread Eagle	0933	1033	1133	1233	1333	1433	1533	1633	1733	1833	1933	2043
Braintree, Coggeshall Road, opp. Sainsbury	0940	1040	1140	1240	1340	1440	1540	1640	1740	1840	1940	2050
Braintree, Bus Park, Stand C	0943	1043	1143	1243	1343	1443	1543	1643	1743	1843	1943	2053
	0945	1045	1145	1245	1345	1445	1545	1645	1745	1845	1945	-
Braintree, Milton Avenue	0954		1154	1254	1354	1454	1554	1654	1754	1854	1954	-
Black Notley, Bedells Avenue	0958	1058	1158	1258	1358	1458	1558	1658	1758	1858	1958	-
Black Notley, Bedells Avenue	0900	1000	1100	1200	1300	1400	1500	1600	1700	1800	1900	2010
Braintree, Notley Road, John Ray School	0904	1004	1104	1204	1304	1404	1504	1604	1704	1804	1904	2014
Braintree, Bus Park, Stand D	0913	1013	1113	1213	1313	1413	1513	1613	1713	1813	1913	2023
Braintree, Bus Park, Stand D	0915	1015	1115	1215	1315	1415	1515	1615	1715	1815	1915	2025
Bocking, Coldnailhurst Avenue, Spread Eagle	0924	1024	1124	1224	1324	1424	1524	1624	1724	1824	1924	2034
Bocking, Deanery Gardens	0928	1028	1128	1228	1328	1428	1528	1628	1728	1828	1928	2038

Proposed Timetable

Bocking, Deanery Gardens	0930	1030	1130	1230	1330	1430	1530	1630	1730	1830	
Bocking, Coldnailhurst Avenue, Spread Eagle	0933	1033	1133	1233	1333	1433	1533	1633	1733	1833	
Braintree, Coggeshall Road, opp. Sainsbury	0940	1040	1140	1240	1340	1440	1540	1640	1740	1840	
Braintree, Bus Park, Stand C	0943	1043	1143	1243	1343	1443	1543	1643	1743	1843	
	0945	1045	1145	1245	1345	1445	1545	1645	1745	1845	
Braintree, Milton Avenue	0954	1054	1154	1254	1354	1454	1554	1654	1754	1854	
Black Notley, Bedells Avenue	0958	1058	1158	1258	1358	1458	1558	1658	1758	1858	
Black Notley, Bedells Avenue	0900	1000	1100	1200	1300	1400	1500	1600	1700	1800	
Braintree, Notley Road, John Ray School	0904	1004	1104	1204	1304	1404	1504	1604	1704	1804	
Braintree, Bus Park, Stand D	0913	1013	1113	1213	1313	1413	1513	1613	1713	1813	
Braintree, Bus Park, Stand D	0915	1015	1115	1215	1315	1415	1515	1615	1715	1815	
Bocking, Coldnailhurst Avenue, Spread Eagle	0924	1024	1124	1224	1324	1424	1524	1624	1724	1824	
Bocking, Deanery Gardens	0928	1028	1128	1228	1328	1428	1528	1628	1728	1828	

Proposal

To reduce the end time of the service runs to 21.00 (option 2).

Current Timetable

Option 1 - No Change

Bocking - Town Centre - Black Notley

Mondays to Saturdays					
Bocking, Deanery Gardens		1930	2030	2130	2230
Bocking, Coldnailhurst Avenue, Spread Eagle		1933		2133	2233
Braintree, Coggeshall Road, opp.Blyths Meadow		1940	2040	2140	2240
Braintree, Bus Park, Stand C	ARR	1943	2043	2143	2243
	DEP	1945	2045	2145	-
Braintree, John Ray School (o/s)		1954	2054	2154	-
Black Notley, Bedells Avenue		1958	2058	2158	-
Black Notley, Bedells Avenue		-	2000	2100	2200
Braintree, John Ray School (opp)		-	2004	2104	2204
Braintree, Bus Park, Stand D	ARR	-	2013	2113	2213
	DEP	1915	2015	2115	2215
Bocking, Coldnailhurst Avenue, Spread Eagle		1924	2024	2124	2224
Bocking, Deanery Gardens		1928	2028	2128	2228

Option 2 - Removal of later journeys

Bocking - Town Centre - Black Notley

Mondays to Saturdays			
Bocking, Deanery Gardens		1930	2030
Bocking, Coldnailhurst Avenue, Spread Eagle		1933	2033
Braintree, Coggeshall Road, opp.Blyths Meadow		1940	2040
Braintree, Bus Park, Stand C	ARR	1943	2043
	DEP	1945	2045
Braintree, John Ray School (o/s)		1954	2054
Black Notley, Bedells Avenue		1958	2058
Black Notley, Bedells Avenue		-	2000
Braintree, John Ray School (opp)		-	2004
Braintree, Bus Park, Stand D	ARR	-	2013
	DEP	1915	2015
Bocking, Coldnailhurst Avenue, Spread Eagle		1924	2024
Bocking, Deanery Gardens		1928	2028

Service 21A Ongar - Warley

Proposal

To withdraw the service from April 2016

Current Timetable

Monday to Friday		
to meet service 21 (Ongar Four Wantz)	17:50	18:50
Ongar Four Wantz	17:53	18:53
Ongar Two Brewers	17:55	18:55
Kelvedon Hatch	17:59	18:59
Pilgrims Hatch - The Crown	18:04	19:04
Brentwood High Street	18:12	19:12
Brentwood Station	18:17	19:17
Warley Eagle Way	18:20	19:20
Warley Eagle Way	18:21	19:21
Brentwood Station	18:24	19:24
Brentwood High Street	18:29	19:29
Pilgrims Hatch - The Crown	18:37	19:37
Kelvedon Hatch	18:42	19:42
Ongar Two Brewers	18:46	19:46
Ongar Four Wantz	18:48	19:48
to meet service 21 (Four Wantz)	18:58	19:53

Proposal

Replace with a Demand Responsive Transport service

Current Timetable

Wednesdays only		
Steeple Bumpstead, Bendyshe Court	0940	-
Steeple Bumpstead, Claywall Bridge	0942	-
Steeple Bumpstead, Post Office	0945	-
Helions Bumpstead, Mill Road Corner	0950	-
Helions Bumpstead, Church Hill	0952	-
Hempstead, Bluebell Inn	1002	-
Great Sampford, Red Lion	1007	-
Little Sampford	1012	-
Little Bardfield, Styles	1017	-
Great Bardfield, Village Hall	1023	-
Bardfield Saling, Playing Field	1030	-
Great Saling, Church	1032	-
Braintree, Bus Park	1048	-
Braintree, Bus Park	1316	
Great Saling, Church	1332	
Bardfield Saling, Playing Field	1334	
Great Bardfield, Village Hall	1341	
Little Bardfield, Styles	1347	
Little Sampford	1352	
Great Sampford, Red Lion	1357	
Hempstead, Bluebell Inn	1402	
Helions Bumpstead, Church Hill	1412	
Helions Bumpstead, Mill Road Corner	1414	
Steeple Bumpstead, Post Office	1419	
Steeple Bumpstead, Claywall Bridge	1422	
Steeple Bumpstead, Bendyshe Court	1424	

Service 31 Chelmsford - Maylandsea

Proposal

The service will be renumbered 33 and extended to operate between Broomfield Hospital and Southminster station. See proposed timetable below

Current Timetable

Chelmsford - Great Baddow - Danbury - Maldon - Latchingdon - Maylandsea

Sundays and Public Holidays							
Chelmsford, Bus Station	0945	1145	1345	1545	1745	1945	2145
Great Baddow, Blue Lion	0954	1154	1354	1554	1754	1954	2154
Danbury, Eves Corner	1004	1204	1404	1604	1804	2004	2204
Woodham Mortimer, Post Office Road	1009	1209	1409	1609	1809	2009	2209
Maldon, All Saints Church	1017	1217	1417	1617	1817	2017	2217
Latchingdon, Red Lion	1029	1229	1429	1629	1829	2029	2229
Maylandsea, Post Office	1037	1237	1437	1637	1837	2037	2237
Maylandsea, Post Office	0840	1040	1240	1440	1640	1840	2040
Latchingdon, Red Lion	0848	1048	1248	1448	1648	1848	2048
Maldon, White Horse	0900	1100	1300	1500	1700	1900	2100
Woodham Mortimer, Post Office Road	0908	1108	1308	1508	1708	1908	2108
Danbury, Eves Corner	0914	1114	1314	1514	1714	1914	2114
Great Baddow, Blue Lion	0924	1124	1324	1524	1724	1924	2124
Chelmsford, Bus Station	0934	1134	1334	1534	1734	1934	2134

Proposed Timetable

Broomfield Hospital - Chelmsford - Maldon - Southminster

Sunday									
Broomfield Hospital	-	0937	1137	1337	1537	1737	1937	2137	-
Broomfield, The Angel	-	0941	1141	1341	1541	1741	1941	2141	-
Chelmsford, Bus Station arr	-	0949	1149	1349	1549	1749	1949	2149	-
Chelmsford, Bus Station dep	0750	0950	1150	1350	1550	1750	1950	2150	-
Great Baddow, Blue Lion	0800	1000	1200	1400	1600	1800	2000	2200	-
Sandon Crown	0803	1003	1203	1403	1603	1803	2003	2203	-
Danbury, Eves Corner	0810	1010	1210	1410	1610	1810	2010	2210	-
Woodham Mortimer Post Office	0816	1016	1216	1416	1616	1816	2016	2216	-
Maldon, High Street, White Horse	0824	1024	1224	1424	1624	1824	2024	2224	-
Maldon, Milton Rd	0832	1032	1232	1432	1632	1832	2032	2232	-
Latchingdon, Red Lion	0837	1037	1237	1437	1637	1837	2037	-	-
Maylandsea, Post Office	0845	1045	1245	1445	1645	1845	2045	-	-
Mayland, opp Old Mill	0848	1048	1248	1448	1648	1848	2048	-	-
Steeple, Old Star	0851	1051	1251	1451	1651	1851	2051	-	-
Southminster, Opp Steeple Rd	0856	1056	1256	1456	1656	1856	2056	-	-
Southminster, High Street	0857	1057	1257	1457	1657	1857	2057	-	-
Southminster Station	0859	1059	1259	1459	1659	1859	2059	-	-

Service 31 Chelmsford - Maylandsea continued

Proposed Timetable continued

Broomfield Hospital - Chelmsford - Maldon - Southminster

Sunday									
Southminster Station	-	0903	1103	1303	1503	1703	1903	2103	-
Southminster, High Street	-	0905	1105	1305	1505	1705	1905	2105	-
Southminster, Opp Steeple Rd	-	0906	1106	1306	1506	1706	1906	2106	-
Steeple, Old Star	-	0911	1111	1311	1511	1711	1911	2111	-
Mayland, opp Old Mill	-	0914	1114	1314	1514	1714	1914	2114	-
Maylandsea, Post Office	-	0917	1117	1317	1517	1717	1917	2117	-
Latchingdon, Red Lion	-	0925	1125	1325	1525	1725	1925	2125	-
Maldon, Milton Rd	-	0930	1130	1330	1530	1730	1930	2130	2235
Maldon, High Street, White Horse	-	0938	1138	1338	1538	1738	1938	2138	2241
Woodham Mortimer Post Office	-	0946	1146	1346	1546	1746	1946	2146	2249
Danbury, Eves Corner	-	0952	1152	1352	1552	1752	1952	2152	2255
Sandon opp Crown	-	0959	1159	1359	1559	1759	1959	2159	2302
Great Baddow, Blue Lion	-	1002	1202	1402	1602	1802	2002	2202	2305
Chelmsford, Bus Station arr	-	1012	1212	1412	1612	1812	2012	2212	2315
Chelmsford, Bus Station dep	0813	1013	1213	1413	1613	1813	2013	-	-
Broomfield, The Angel	0823	1023	1223	1423	1623	1823	2023	-	-
Broomfield, Hospital	0827	1027	1227	1427	1627	1827	2027	-	-

Proposal

See proposed timetable below

Current Timetable

Chelmsford - Great Baddow - Danbury - Maldon

Mondays to Saturdays				
Chelmsford, Bus Station	2010	2110	2215	2315
Great Baddow, Blue Lion	2020	2120	2225	2325
Danbury, Eves Corner	2030	2130	2235	2335
Woodham Mortimer, Post Office Road	2035	2135	2240	2340
Maldon, Spital Road, Fire Station	2040	2140	2245	2345
Maldon, All Saints Church	2043	2143	2248	2348
Maldon, Milton Road	2048	2148	2253	2353
Maldon, Milton Road	2150			
Maldon, White Horse	2158			
Maldon, Spital Road, Fire Station	2201			
Woodham Mortimer, Post Office Road	2206			
Danbury, Eves Corner	2211			
Great Baddow, Blue Lion	2221			
Chelmsford, Bus Station	2231			

Proposed Timetable

Chelmsford - Maldon - Burnham-On-Crouch

Monday to Saturday					
Chelmsford, Bus Station	1940	2010	2110	2210	2310
Great Baddow, Blue Lion	1950	2020	2120	2220	2320
Danbury Eves Corner	2000	2030	2130	2230	2330
Woodham Mortimer, Post Office Rd	2005	2035	2135	2235	2335
Maldon, All Saints Church	2013	2043	2143	2243	2343
Maldon, Milton Road	2018	2048	2148	2248	2348
Latchingdon, Red Lion	-	-	-	2256	-
Althorne, Post Office	-	-	-	2301	-
Southminster, High Street	-	-	-	2308	-
Burnham on Crouch, Clock Tower	-	-	-	2319	-
Maldon, Milton Road	2022	2152	-	-	-
Maldon, All Saints Church	2027	2157	-	-	-
Woodham Mortimer, Post Office Rd	2035	2205	-	-	-
Danbury Eves Corner	2040	2210	-	-	-
Great Baddow, Blue Lion	2050	2220	-	-	-
Chelmsford, Bus Station	2100	2230	-	-	-

Service 31C Steeple/Burnham-On-Crouch - Maldon

Proposal

The morning journey from Steeple will be retained as is, the afternoon extension to Burnham will be withdrawn. See proposed timetable below.

Current Timetable

Steeple / Burnham-On-Crouch - Maylandsea - Latchingdon - Maldon

Mondays to Fridays	
Steeple, The Star	0718
Mayland Mill	0723
Maylandsea, Post Office	0729
Latchingdon, Red Lion	0736
Maldon, White Horse	0751
Maldon, All Saints Church	1742
Latchingdon, Red Lion	1757
Maylandsea, Post Office	1807
Steeple, The Star	1815
Southminster, High Street	1823
Burnham-on-Crouch, Clock Tower	1834

Proposed Timetable

Mondays to Fridays	
Steeple, The Star	0718
Mayland Mill	0723
Maylandsea, Post Office	0729
Latchingdon, Red Lion	0736
Maldon, White Horse	0751

Proposal

See proposed timetable below

Current Timetable

Chelmsford - Danbury - South Woodham

Sundays and Holiday Mondays							
Chelmsford, Bus Station, Stand 2	0845	1045	1245	1445	1645	1845	2045
Great Baddow, Blue Lion	0854	1054	1254	1454	1654	1854	2054
Danbury, Eves Corner	0904	1104	1304	1504	1704	1904	2104
Bicknacre, White Swan	0909	1109	1309	1509	1709	1909	2109
Woodham Ferrers, Bell	0915	1115	1315	1515	1715	1915	2115
South Woodham, Rail Station	0919	1119	1319	1519	1719	1919	2119
South Woodham, Town Centre	0923	1123	1323	1523	1723	1923	2123
South Woodham, Broughton Road	0926	1126	1326	1526	1726	1926	2126
South Woodham, Marsh Farm Road	0927	1127	1327	1527	1727	1927	2127
South Woodham, Country Park	0929	1129	1329	1529	1729	-	-
South Woodham, Country Park	0945	1145	1345	1545	1745	-	-
South Woodham, Marsh Farm Road	0947	1147	1347	1547	1747	1947	2147
South Woodham, Broughton Road	0948	1148	1348	1548	1748	1948	2148
South Woodham, Town Centre	0951	1151	1351	1551	1751	1951	2151
South Woodham, Rail Station	0955	1155	1355	1555	1755	1955	2155
Woodham Ferrers, Bell	0959	1159	1359	1559	1759	1959	2159
Bicknacre, White Swan	1005	1205	1405	1605	1805	2005	2205
Danbury, Eves Corner	1010	1210	1410	1610	1810	2010	2210
Great Baddow, Blue Lion	1020	1220	1420	1620	1820	2020	2220
Chelmsford, Bus Station, Stand 2	1030	1230	1430	1630	1830	2030	2230

Service 36 Chelmsford - South Woodham continued

Proposed Timetable

Broomfield Hospital - Chelmsford - South Woodham

Sunday									
Broomfield Hospital	0837	1037	1237	1437	1637	1837	2037		
Broomfield, The Angel	0841	1041	1241	1441	1641	1841	2041		
Chelmsford, Bus Station arr	0849	1049	1249	1449	1649	1849	2049		
Chelmsford, Bus Station dep	0850	1050	1250	1450	1650	1850	2050		
Great Baddow, Blue Lion	0900	1100	1300	1500	1700	1900	2100		
Sandon Crown	0903	1103	1303	1503	1703	1903	2103		
Danbury Eves Corner	0910	1110	1310	1510	1710	1910	2110		
Bicknacre, White Swan	0916	1116	1316	1516	1716	1916	2116		
South Woodham, Rail Stn	0925	1125	1325	1525	1725	1925	2125		
South Woodham, Asda	0930	1130	1330	1530	1730	1930	2130		
South Woodham, Broughton Rd	0933	1133	1333	1533	1733	-	-		
South Woodham, Marsh Farm Park	0936	1136	1336	1536	1736	-	-		
South Woodham, Marsh Farm Park	-	1027	1227	1427	1627	1827	-	-	-
South Woodham, Broughton Rd	-	1030	1230	1430	1630	1830	-	-	-
South Woodham, Asda	-	1033	1233	1433	1633	1833	1945	-	2145
South Woodham, Rail Stn	-	1037	1237	1437	1637	1837	1949	-	2149
Bicknacre, White Swan	-	1047	1247	1447	1647	1847	1959	-	2159
Danbury Eves Corner	-	1052	1252	1452	1652	1852	2004	-	2204
Sandon opp Crown	-	1059	1259	1459	1659	1859	2011	-	2211
Great Baddow, Blue Lion	-	1102	1302	1502	1702	1902	2014	-	2214
Chelmsford, Bus Station arr	-	1112	1312	1512	1712	1912	2024	-	2224
Chelmsford, Bus Station dep	0913	1113	1313	1513	1713	1913	-	2113	-
Broomfield, The Angel	0923	1123	1323	1523	1723	1923	-	2123	-
Broomfield, Hospital	0927	1127	1327	1527	1727	1927	-	2127	-

Service 37 South Woodham Circular

Local Bus Service Network Review Consultation September 2015

Proposal

This will be renumbered as service 94 with a revised route.

A Saturday and Sunday town service for South Woodham Ferrers will be introduced.

Please see proposed timetable below.

Current Timetable

South Woodham Circular

Sundays and Holiday Mondays																			
South Woodham, Town Centre, ASDA	0608	0645	0734	-	0817	0850	0920	0950	1020	1050	1120	1420	1450	1520	1550	1614	-	-	-
Broughton Road, Collingwood Road	0611	0648	0737	-	0820	0853	0923	0953	1023	1053	1123	1423	1453	1523	1553	1617	-	-	-
South Woodham, Inchbonnie Rd, Gandales Ride	0613	0650	0739	-	0822	0855	0926	0956	1026	1056	1126	1426	1456	1526	1555	1619	-	-	-
Albert Road, junc. Hullbridge Road	0616	0653	0742	-	0825	0858	0930	1000	1030	1100	1130	1430	1500	1530	1558	1622	-	-	-
South Woodham, Town Centre, ASDA	0618	0655	0744	-	0827	0900	0933	1003	1033	1103	1133	1433	1503	1533	1600	1624	-	-	-
Hamberts Road Roundabout	-	-	-	-	-	-	0936	1006	1036	1106	1136	1436	1506	1536	-	-	-	-	-
King Edwards Road	-	-	-	-	-	-	0939	1009	1039	1109	1139	1439	1509	1539	-	-	-	-	-
South Woodham, Inchbonnie Rd, Leighlands Road	0620	0657	0746	-	0829	0902	-	-	-	-	-	-	-	-	1602	1626	-	-	-
South Woodham, Rail Station arr	0622	0659	0748	-	0831	0904	0941	1011	1041	1111	1141	1441	1511	1541	1604	1628	-	-	-
South Woodham, Rail Station dep	0624	0706	-	0808	0835	0906	0943	1013	1043	1113	1143	1443	1513	1543	1606	1630	1717	1810	1855*
South Woodham, Inchbonnie Rd, Leighlands Road	0626	0708	-	0810	0837	0908	-	-	-	-	-	-	-	-	1608	1632	1719	1812	1857
South Woodham, Town Centre, ASDA	0628	0710	-	0812	0839	0910	0947	1017	1047	1117	1147	1447	1517	1547	1610	1634	1721	1814	1859
Broughton Road, Collingwood Road	-	-	-	-	-	-	-	-	-	-	-	-	-	-	-	1636	1723	1816	1901
South Woodham, Inchbonnie Rd, Gandales Ride	-	-	-	-	-	-	-	-	-	-	-	-	-	-	-	1639	1726	1819	1904
Albert Road, junc. Hullbridge Road	-	-	-	-	-	-	-	-	-	-	-	-	-	-	-	1641	1728	1821	1906
South Woodham, Town Centre, ASDA	-	-	-	-	-	-	-	-	-	-	-	-	-	-	-	1643	1730	1823	1908

NOTE: A - Waits up to 15 minutes for the arrival of the train from London

Service 37 South Woodham Circular continued

Proposed Timetable

South Woodham - Basildon

Monday - Saturday																	
Monday - Saturday	94A	94A	94A	94A	94	94A	94	94	94	94	94	94	94B	94	94	94A	94A
	NS	NS	NS	NS	NS		NS		NS		NS		NS		NS	S	NS
South Woodham Asda	0532	0615	0655	0735	-	0758	0900	0958	1058	1158	1258	1358	-	1558	1658	1802	1820
South Woodham, Collingwood Rd	0535	0618	0658	0738	-	0801	-	-	-	-	-	-	-	-	-	1805	1823
South Woodham, Gandalfs Rise	0538	0621	0701	0741	-	0804	-	1001	1101	1201	1301	1401	-	1601	1701	1808	1826
South Woodham, Albert Rd	0540	0623	0703	0743	-	0806	-	1003	1103	1203	1303	1403	-	1603	1703	1810	1828
South Woodham, Rail Stn	0542	0625	0705	0745	-	0808	0905	1005	1105	1205	1305	1405	-	1605	1705	1812	1830
South Woodham, Tropical Wings	0546	-	-	-	-	0812	0909	1009	1109	1209	1309	1409	-	1609	1709	1816	-
Rettendon, Turnpike	0551	-	-	-	0701	0817	0914	1014	1114	1214	1314	1414	-	1614	1714	1821	-
Runwell, Church	0555	-	-	-	0705	0821	0918	1018	1118	1218	1318	1418	-	1618	1718	1825	-
Shotgate Post Office	-	-	-	-	-	-	-	-	-	-	-	-	-	-	-	-	-
Beauchamps School	-	-	-	-	-	-	-	-	-	-	-	-	1455	-	-	-	-
Brock Hill	-	-	-	-	-	-	-	-	-	-	-	-	1508	-	-	-	-
Wickford Swans	0558	-	-	-	0708	0824	0921	1021	1121	1221	1321	1421	1515	1621	1721	1830*	-
Wickford, The Wick, Tesco	0602	-	-	-	0712	0828	0925	1025	1125	1225	1325	1425	1519	1625	1725	-	-
Wickford, Radwinter Avenue	-	-	-	-	-	-	-	-	-	-	-	-	1524	-	-	-	-
Basildon, Paycocke Road	0610	-	-	-	0720	0836	0933	1033	1133	1233	1333	1433	1533	1633	1733	-	-
Cranes Farm Rd, New Holland Tractors	0614	-	-	-	0726	0840	0937	1037	1137	1237	1337	1437	1537	1637	1737	-	-
Pipps Hill, Sporting Village	0617	-	-	-	0729	0843	0940	1040	1140	1240	1340	1440	1540	1640	1740	-	-
Basildon, Bus Station	0621	-	-	-	0733	0847	0944	1044	1144	1244	1344	1444	1544	1644	1744	-	-

* Time at Wickford Station

Proposed Timetable continued

South Woodham - Basildon

Monday - Saturday																					
	94	94A	94	94A	94	94A	94	94B	94	94	94	94	94	94	94	94A	94	94	94A	94A	94A
	NS	NS	NS	NS	NS	NS	NS	NS		NS		NS		NS		NS		NS	NS	NS	S
Basildon, Bus Station	-	-	-	-	-	-	0630	0734	0856	0956	1056	1156	1256	1356	1456	1556	1710	-	1756	-	-
Pipps Hill, Sporting Village	-	-	-	-	-	-	0634	0738	0900	1000	1100	1200	1300	1400	1500	1600	1714	-	1800	-	-
Cranes Farm Rd, New Holland Tractors	-	-	-	-	-	-	0637	0741	0907	1007	1107	1207	1307	1407	1507	1607	1721	-	1807	-	-
Basildon, Paycocke Road	-	-	-	-	-	-	0641	0745	0911	1011	1111	1211	1311	1411	1511	1611	1725	-	1811	-	-
Wickford, Radwinter Avenue	-	-	-	-	-	-	-	0753	-	-	-	-	-	-	-	-	-	-	-	-	-
Wickford, The Wick, Tesco	-	-	-	-	-	-	0649	0758	0919	1019	1119	1219	1319	1419	1519	1619	1733	-	1819	-	-
Wickford Swans	-	-	-	-	-	-	0653	0807	0923	1023	1123	1223	1323	1423	1523	1623	1737	-	1823	-	1832*
Brock Hill	-	-	-	-	-	-	-	0819	-	-	-	-	-	-	-	-	-	-	-	-	-
Beauchamps School	-	-	-	-	-	-	-	0832	-	-	-	-	-	-	-	-	-	-	-	-	-
Shotgate Post Office	-	-	-	-	-	-	-	0835	-	-	-	-	-	-	-	-	-	-	-	-	-
Runwell, Church	-	-	-	-	-	-	0656		0926	1026	1126	1226	1326	-	1526	1626	1740	-	1826	-	1835
Rettendon, Turnpike	-	-	-	-	-	-	0700	0844	0930	1030	1130	1230	1330	-	1530	1630	1744	-	1830	-	1839
South Woodham, Tropical Wings	-		-	-	-	-	-	0849	0935	1035	1135	1235	1335	-	1535	1635	1749	-	1835	-	1844
South Woodham, Rail Stn	-	0628	-	0708	-	0746	-	0853	0939	1039	1139	1239	1339	-	1539	1639	1753	-	1839	-	1848
South Woodham, Albert Rd	-	0630	-	0710	-	0748	-	-	0941	1041	1141	1241	1341	-	1541	1641	1755	-	1841	1850	1850
South Woodham, Gandalfs Rise	-	0632	-	0712	-	0750	-	-	0943	1043	1143	1243	1343	-	1543	1643	1757	-	1843	1852	1852
South Woodham, Collingwood Rd	-	0635	-	0715	-	0753	-	-	-	-	-	-	-	-	-	1646	-	-	1846	1855	1855
South Woodham Asda	0604	0638	0643	0718	0721	0756	-	0858	0946	1046	1146	1246	1346	-	1546	1649	1800	1810	1849	1858	1858
South Woodham, Hamberts Rd	0606	-	0645	-	0723	-	-	-	0948	1048	1148	1248	1348	-	1548	-	-	1812	-	-	-
South Woodham, Mitchell Way	0608	-	0647	-	0725	-	-	-	0950	1050	1150	1250	1350	-	1550	-	-	1814	-	-	-
South Woodham, Rail Stn	0610	-	0649	-	0727	-	-	-	0952	1052	1152	1252	1352	-	1552	-	-	1816	-	-	-
South Woodham, Leighlands Road	0612	-	0651	-	0729	-	-	-	0954	1054	1154	1254	1354	-	1554	-	-	1818	-	-	-
South Woodham, Asda	0613	-	0653	-	0731	-	-	-	0956	1056	1156	1256	1356	-	1556	-	-	1820	-	-	-

* Time at Wickford Station

Service 37 South Woodham Circular continued

Proposed Timetable continued

South Woodham Town Service

Sunday					
South Woodham, Marsh Farm Park	1006	1206	1406	1606	1806
South Woodham, Asda	1010	1210	1410	1610	1810
South Woodham, Hamberts Rd	1012	1212	1412	1612	1812
South Woodham, Mitchell Way	1014	1214	1414	1614	1814
South Woodham Rail Stn	1016	1216	1416	1616	1816
South Woodham, Leighlands Road	1018	1218	1418	1618	1818
South Woodham, Asda	1019	1219	1419	1619	1819
South Woodham, Marsh Farm Park	1023	1223	1423	1623	1823

Proposal

The 19.00 return trip to Great Baddow will be withdrawn.

Current Timetable

Mondays to Fridays	
Chelmsford, Bus Station	1900
Meadgate Avenue, Shops	1902
Great Baddow, Vineyards	1910
Readers Corner, Dorset Avenue	1916
Great Baddow, BAE Systems	1923
Great Baddow, BAE Systems	1924
Great Baddow, Vineyards	1928
Meadgate Avenue, Shops	1933
Chelmsford, Bus Station	1944

Service 41/51 Galleywood - Chelmsford

Proposal

The late Sunday evening operation will be combined with route 45.

Route 51 will be renumbered 51A.

See proposed timetable below.

Current Timetable

Galleywood - Great Baddow - Town Centre

Sundays and Bank Holidays	41/51									
	41	51	41	51	41	51	41	51	41	51
Galleywood, opp Keane Hall	1838	1908	1938	2008	2038	2108	2138	2208	2238	2308
Galleywood, Barnard Avenue, West Lawn	1840	1910	1940	2010	2040	2110	2140	2210	2240	2310
Readers Corner, Dorset Avenue	1845	1915	1945	2015	2045	2115	2145	2215	2245	2315
Waterson Vale, Burghley Way	-	1921	-	2021	-	2121	-	2221	-	2321
Great Baddow, Blue Lion	1850	-	1950	-	2050	-	2150	-	2250	-
Chelmsford Bus Station, Stand 6	1900	1928	2000	2028	2100	2128	2200	2228	2300	2328
	41	51	41	51	41	51	41	51	41	51
Chelmsford Bus Station, Stand 6	1817	1847	1917	1947	2017	2047	2117	2147	2217	2247
Waterson Vale, Burghley Way	-	1854	-	1954	-	2054	-	2154	-	2254
Great Baddow, Blue Lion	1826	-	1926	-	2026	-	2126	-	2226	-
Readers Corner, Dorset Avenue	1829	1859	1929	1959	2029	2059	2129	2159	2229	2259
Galleywood, opp Keane Hall	1834	1904	1934	2004	2034	2104	2134	2204	2234	2304

Proposed Timetable

Chelmsford - Great Baddow - Galleywood **41**
 Chelmsford - Moulsham Lodge - Galleywood **51A**

Sunday								
	41	51A		41	51A		41	51A
Chelmsford Bus Station	1816	1846	Then at	16	46		2216	2246
Great Baddow, Burghley Way	-	1853	these	-	53		-	2253
Moulsham Lodge Estate, Heath Drive	-	1858	mins	-	58		-	2258
Great Baddow, Blue Lion	1825	-		25	-	until	2225	-
Great Baddow, Opp Readers Corner	1828	1901	past each	28	01	-	2228	2301
Galleywood, opp Keane Hall	1833	1906	hour	33	06	-	2233	2306
	41	51A		41	51A		41	51A
Galleywood, opp Keane Hall	1840	1910	Then at	40	10		2240	2310
Galleywood o/s West Lawn	1842	1912	these	42	12		2242	2312
Great Baddow, Opp Readers Corner	1847	1917	mins	47	17		2247	2317
Great Baddow, Blue Lion	1850	-		50	-	until	2250	-
Moulsham Lodge Estate, Heath Drive	-	1920	past each	-	20		-	2320
Great Baddow, Burghley Way	-	1925	hour	-	25		-	2325
Chelmsford Bus Station	1859	1934		59	34		2259	2334

Service 42 Broomfield Hospital - Galleywood

Proposal

See proposed timetable below.

Current Timetable

Broomfield Hospital - Chelmsford - Tile Kiln Estate - Galleywood

Mondays to Saturdays					
Broomfield Hospital	2055	2125	2155	2225	2255
Broomfield, The Angel	2059	2129	2159	2229	2259
Chelmsford, Rail Station	2107	2137	2207	2237	2307
Chelmsford, Wood Street Roundabout	2115	2145	2215	2245	-
Tile Kiln Estate, Goshawk Drive	2120	2150	2220	2250	-
Galleywood, Skinners Lane Shops	2125	2155	2225	2255	-
Galleywood, Keene Hall	2126	2156	2226	2256	-
Galleywood, Barnard Road, West Lawn	2128	2158	2228	2258	-
Galleywood, Barnard Road, West Lawn	2100	2130	2200	2230	2300
Galleywood, Skinners Lane Shops	2103	2133	2203	2233	2303
Tile Kiln Estate, Goshawk Drive	2107	2137	2207	2237	2307
Chelmsford, Wood Street Roundabout	2112	2142	2212	2242	2312
Chelmsford, Bus Stn (Stand 8) arr	2121	2151	2221	2251	2321
dep	2123	2153	2223	-	-
Broomfield, The Angel	2131	2201	2231	-	-
Broomfield Hospital	2135	2205	2235	-	-

Proposed Timetable

Chelmsford - Broomfield Hospital

Monday - Saturday				
Galleywood, West Lawn	2100	2200	2230	2330
Galleywood, adj Chelmer Park	2104	2204	2234	2334
Great Baddow, Goshawk Drive	2107	2207	2237	2337
Chelmsford, Wood Street, Tesco	2112	2212	2242	2342
Chelmsford, Bus Stn arr	2121	2221	2251	2351
Chelmsford, Bus Stn dep	2121	2221	-	-
Chelmsford, adj Skerry Rise	2127	2227	-	-
Broomfield Hospital, Stand 3	2133	2233	-	-
Great Waltham, opp War Memorial	2140	2240	-	-
Great Waltham, opp War Memorial	-	2148	2248	
Broomfield Hospital, Stand 3	2125	2155	2255	
Chelmsford, adj Skerry Rise	2131	2201	2301	
Chelmsford, Bus Stn arr	2137	2207	2307	
Chelmsford, Bus Stn dep	2137	2207	2307	
Chelmsford, Wood Street, Tesco	2145	2215	2315	
Great Baddow, Goshawk Drive	2150	2220	2320	
Galleywood, adj Chelmer Park	2154	2224	2324	
Galleywood, West Lawn	2158	2228	2328	

Proposal

See proposed timetable below

Current Timetable

Sundays and Holiday Mondays											
Chelmsford, Bus Station	0305	0505	0700	0900	1100	1300	1500	1700	1900	2100	2300
Broomfield, The Angel	0312	0512	0709	0909	1109	1309	1509	1709	1909	2109	2307
Broomfield Hospital	-	-	0713	0913	1113	1313	1513	1713	1913	2113	-
Little Waltham, Ash Tree Corner	0316	0516	0717	0917	1117	1317	1517	1717	1917	2117	0711
Great Waltham, War Memorial	0319	0519	0720	0920	1120	1320	1520	1720	1920	2120	2314
Ford End, Sandon Hill, Primary School	0326	0526	0729	0929	1129	1329	1529	1729	1929	2129	2321
Barnston, Church School	0331	0531	0734	0934	1134	1334	1534	1734	1934	2134	2326
Great Dunmow, High Street	0336	0536	0739	0939	1139	1339	1539	1739	1939	2139	2331
Takeley, Four Ashes	0346	0546	0749	0949	1149	1349	1549	1749	1949	2149	2341
Stansted Airport, Coach Station	0351	0551	0755	0955	1155	1355	1555	1755	1955	2155	2346
Stansted Airport, Coach Station	0400	0600	0800	1000	1200	1400	1600	1800	2000	2200	0000
Takeley, Four Ashes	0405	0605	0806	1006	1206	1406	1606	1806	2006	2205	0005
Great Dunmow, High Street	0415	0615	0816	1016	1216	1416	1616	1816	2016	2215	0015
Barnston, Church School	0420	0620	0821	1021	1221	1421	1621	1821	2021	2220	0020
Ford End, Sandon Hill, Primary School	0423	0623	0824	1024	1224	1424	1624	1824	2024	2223	0023
Great Waltham, War Memorial	0434	0634	0835	1035	1235	1435	1635	1835	2035	2234	0034
Little Waltham, Ash Tree Corner	0437	0637	0838	1038	1238	1438	1638	1838	2038	2237	0037
Broomfield Hospital	0441	0641	0842	1042	1242	1442	1642	1842	2042	-	-
Broomfield, The Angel	0445	0645	0846	1046	1246	1446	1646	1846	2046	2242	0042
Chelmsford, Bus Station	0453	0653	0854	1054	1254	1454	1654	1854	2054	2249	0049

Service 42A Chelmsford - Stansted continued

Proposed Timetable

Sunday									
Chelmsford, Bus Station	0700	0900	1100	1300	1500	1700	1900	2100	2230
Chelmsford, adj Skerry Rise	0706	0906	1106	1306	1506	1706	1906	2106	2236
Broomfield Hospital Stand 3	0713	0913	1113	1313	1513	1713	1913	2113	2243
Great Waltham, opp War Memorial	0720	0920	1120	1320	1520	1720	1920		
Great Waltham, o/s Warners Farm	0723	0923	1123	1323	1523	1723	1923		
Barnston, o/s Church School	0734	0934	1134	1334	1534	1734	1934		
Great Dunmow, High Street	0739	0939	1139	1339	1539	1739	1939		
Takeley adj Four Ashes	0749	0949	1149	1349	1549	1749	1949		
Stansted Airport Coach Station (Bay 24)	0755	0955	1155	1355	1555	1755	1955		
Stansted Airport Coach Station (Bay 24)	0800	1000	1200	1400	1600	1800	2000		
Takeley adj Four Ashes	0806	1006	1206	1406	1606	1806	2006		
Great Dunmow, High Street	0816	1016	1216	1416	1616	1816	2016		
Barnston, o/s Church School	0821	1021	1221	1421	1621	1821	2021		
Great Waltham, o/s Warners Farm	0831	1031	1231	1431	1631	1831	2031		
Great Waltham, opp War Memorial	0835	1035	1235	1435	1635	1835	2035		
Broomfield Hospital Stand 3	0842	1042	1242	1442	1642	1842	2042	2115	2245
Chelmsford, adj Skerry Rise	0848	1048	1248	1448	1648	1848	2048	2121	2251
Chelmsford, Bus Station	0854	1054	1254	1454	1654	1854	2054	2127	2257

Proposal

Sunday evening journeys to Moulsham Lodge will be included within new route 51A.
See proposed timetable below.

Current Timetable

Sundays and Holidays										
Service:		45A	45	45A	45	45A	45	45A	45	45A
Oxney Green, Lodge Road	-	1900	-	2000	-	2100	-	2200	-	2300
Writtle, Lodge Road, School	-	1901	-	2001	-	2101	-	2201	-	2301
Westlands Estate, Forest Drive	-	1907	-	2007	-	2107	-	2207	-	2307
Chelmsford, Rail Station	1821	1916	1921	2016	2021	2116	2121	2216	2221	2316
Chelmer Village, Shopping Centre	1831	-	1931	-	2031	-	2131	-	2229	-
New Dukes Way, Golding Thoro	1835	-	1935	-	2035	-	2135	-	-	-
Beehive Lane, Loftin Way	-	1924	-	2024	-	2124	-	2224	-	-
Moulsham Lodge Estate, Heath Drive	-	1928	-	2028	-	2128	-	2228	-	-
Boreham, Church	-	-	-	-	-	-	-	-	2237	-
Boreham, Plantation Road	-	-	-	-	-	-	-	-	2239	-
Service:	45	45A	45	45A	45	45A	45	45A	45	
Moulsham Lodge Estate, Heath Drive	-	-	1930	-	2030	-	2130	-	2230	
Beehive Lane, Winchelsea Drive	-	-	1935	-	2035	-	2135	-	2235	
New Dukes Way, Golding Thoro	-	1837	-	1937	-	2037	-	2137	-	
Chelmer Village, Shopping Centre	-	1841	-	1941	-	2041	-	2141	-	
Chelmsford, Bus Station, Stand 9	1843	1851	1943	1951	2043	2051	2143	2151	2243	
Westlands Estate, Savernake Road	1850	-	1950	-	2050	-	2150	-	2250	
Writtle Green	1855	-	1955	-	2055	-	2155	-	2255	
Oxney Green, Chequers	1857	-	1957	-	2057	-	2157	-	2257	
Oxney Green, Lodge Road	1858	-	1958	-	2058	-	2158	-	2258	

Service 45/45A Oxney Green - Moulsham Lodge/Chelmer Village continued

Proposed Timetable

Chelmsford - Great Baddow - Galleywood **41**
 Chelmsford - Moulsham Lodge - Galleywood **51A**

Sunday								
	41	51A		41	51A		41	51A
Chelmsford Bus Station	1816	1846	Then at	16	46		2216	2246
Great Baddow, Burghley Way	-	1853	these	-	53		-	2253
Moulsham Lodge Estate, Heath Drive	-	1858	mins	-	58		-	2258
Great Baddow, Blue Lion	1825	-		25	-	until	2225	-
Great Baddow, Opp Readers Corner	1828	1901	past each	28	01		2228	2301
Galleywood, opp Keane Hall	1833	1906	hour	33	06		2233	2306
	41	51A		41	51A		41	51A
Galleywood, opp Keane Hall	1840	1910	Then at	40	10		2240	2310
Galleywood o/s West Lawn	1842	1912	these	42	12		2242	2312
Great Baddow, Opp Readers Corner	1847	1917	mins	47	17		2247	2317
Great Baddow, Blue Lion	1850	-		50	-	until	2250	-
Moulsham Lodge Estate, Heath Drive	-	1920	past each	-	20		-	2320
Great Baddow, Burghley Way	-	1925	hour	-	25		-	2325
Chelmsford Bus Station	1859	1934		59	34		2259	2334

Proposed Timetable continued**Oxney Green - Chelmer Village 45A**

Sunday						
Oxney Green, Lodge Road	-	1905	2005	2105	2205	2305
Writtle, Lodge Road School	-	1906	2006	2106	2206	2306
Westlands Estate, Forest Drive	-	1912	2012	2112	2212	2312
Chelmsford Rail Stn	1821	1921	2021	2121	2221	2321
Chelmer Village Shopping Centre	1830	1930	2030	2130	2230	2330
New Dukes Way, Golding Thoro	1834	1934	2034	2134	2234	2334
New Dukes Way, Golding Thoro	1837	1937	2037	2137	2237	
Chelmer Village Shopping Centre	1843	1943	2043	2143	2243	
Chelmsford Bus Stn	1852	1952	2052	2152	2252	
Westlands Estate, Savernake Rd	1857	1957	2057	2157	2257	
Writtle Green	1902	2002	2102	2202	2302	
Oxney Green, Chequers	1904	2004	2104	2204	2304	
Oxney Green, Lodge Road	1905	2005	2105	2205	2305	

48A

Sunday	
Boreham, Plantation Rd	2209
Boreham, Church	
Chelmer Village, opp Golding Thoroughfare	
Chelmer Village, Shopping Centre	2217
Chelmsford Bus Station	2227
Chelmsford Bus Station	2148
Chelmer Village, Shopping Centre	2158
Chelmer Village, opp Golding Thoroughfare	
Boreham, Church	2206
Boreham, Plantation Rd	2208

Service 46/A Ongar - Chelmsford

Proposal

See proposed timetable below.

The extension to Oaklands Park will be withdrawn and replaced by service 14.

Current Timetable

Mondays to Saturdays											
	NS	S									
Ongar, Two Brewers	0737	0742	0932	-	-	-	-	1300	-	1511	-
Ongar, High Street, Kings Head	0739	0743	0933	-	-	-	-	1301	-	1512	-
Ongar, Four Wantz	0742	0745	0935	-	-	-	-	1303	-	1514	-
Fyfield, Queens Head	0746	0749	0939	-	-	-	-	1307	-	1518	-
Willingale, Maltsters Arms	0753	0756	0946	-	-	-	-	1314	-	1525	-
Roxwell, St. Michaels Drive (top)	-	-	0957	-	-	1135	-	1325	-	1536	-
Roxwell, Village Hall	0805	0808	0958	-	-	1136	-	1326	-	1537	-
Roxwell, The Hare	0810	0812	1002	-	-	1139	-	1329	-	1540	-
Writtle College	-	-	1007	-	-	-	-	-	-	-	-
Chelmsford, Bus Station	0825	0827	1020	1050	-	1140	-	1339	1405	1550	1735
Oaklands Park, Moulsham Drive	0837	0837	1030	1100	-	1150	-	1349	1415	1600	1745
Oaklands Park, Moulsham Drive	0841	1035	1105	-	-	1205	1351	1418	1607	1747	
Chelmsford, Retail Market	0848	1042	1112	-	-	1212	1358	1425	1614	1754	
Chelmsford, Bus Station	0850	1044	1114	-	-	1214	1400	1427	1616	1756	
Roxwell, The Hare	0902	-	1124	-	-	1224	-	1437	1626	1808	
Roxwell, Village Hall	0905	-	1127	-	-	1227	-	1440	1629	1811	
Roxwell, St. Michaels Drive (top)	-	-	1128	-	-	1228	-	1441	1630	-	
Willingale, Maltsters Arms	0915	-	-	-	-	1237	-	1450	1639	1821	
Fyfield, Queens Head	0922	-	-	-	-	1244	-	1457	1646	1828	
Ongar, Four Wantz	0927	-	-	-	-	1249	-	1502	1651	1833	
Ongar, High Street, Kings Head	0929	-	-	-	-	1251	-	1504	1653	1835	
Ongar, Two Brewers	0930	-	-	-	-	1252	-	1505	1654	1836	

Proposed Timetable**Chelmsford - Roxwell - Ongar 46**

Monday - Saturday					
Chelmsford Bus Station	0825	1015	1315	1615	1805
Writtle, Lordship Road	0838	1028	1328	1628	1828
Roxwell, nr The Hare	0843	1033	1333	1633	1833
Roxwell, Village Hall	0849	1039	1339	1639	1839
Roxwell, St Michaels Drive	0850	1040	1340	1640	1840
Willingale, Maltsters Arms	0901	1051	1351	1651	1851
Fyfield, Queens Head	0908	1058	1358	1658	1858
Ongar, Four Wantz	0912	1102	1402	1702	1902
Ongar, Kings Inn	0915	1105	1405	1705	1905
Ongar, Two Brewers	0917	1107	1407	1707	1907
Ongar, Two Brewers	0730	0920	1220	1520	1710
Ongar, Kings Inn	0732	0922	1222	1522	1712
Ongar, Four Wantz	0735	0925	1225	1525	1715
Fyfield, Queens Head	0739	0929	1229	1529	1719
Willingale, Maltsters Arms	0746	0936	1236	1536	1726
Roxwell, St Michaels Drive	0757	0947	1247	1547	1737
Roxwell, Village Hall	0758	0948	1248	1548	1738
Roxwell, nr The Hare	0802	0952	1252	1552	1742
Writtle, Lordship Rd	0807	0957	1257	1557	1747
Chelmsford Bus Station	0820	1009	1309	1609	1759

Ongar - Abridge- Epping 46D

Wednesday & Friday Only		
	W	F
Ongar, Two Brewers	1115	1410
Little End	1117	1412
Passingford Bridge	1124	1419
Abridge, Roding Hall	1130	1425
Theydon Bois, Theydon Bois Green	1134	1429
Ivy Chimneys, Meadow View	1139	1434
Epping High Street, Costa	1143	1438
Epping, St Margarets Hospital	1149	1444
Epping, St Margarets Hospital	1134	1429
Epping High Street, Costa	1140	1435
Ivy Chimneys, Meadow View	1144	1439
Theydon Bois, Theydon Bois Green	1149	1444
Abridge, Roding Hall	1153	1448
Passingford Bridge	1159	1454
Little End	1206	1501
Ongar, Two Brewers	1208	1503

Epping - Greensted Green - Epping 46A

Monday Only	
Ongar, Two Brewers	1410
Greensted Green	1416
Toot Hill	1421
Epping Station	1430
Epping Station	1158
Toot Hill	1207
Greensted Green	1212
Ongar Two Brewers	1218

Service 50/92 Tollesbury - Colchester

Proposal

See proposed timetable below

Current Timetable

Tollesbury - Layer-de-la-Haye - Colchester

50/92A

Mondays to Fridays								
Service no	92A	50	50	50	50	92A	92A	92A
Notes						Sch	NSch	
Tollesbury, The Square	7.55	----	----	----	----	16.30	16.45	18.35
Tolleshunt D'Arcy, Red Lion	8.00	----	----	----	----	16.35	16.50	18.40
Salcott Corner	8.05	----	----	----	----	16.40	16.55	18.45
Malting Green, Hawfinch Road	----	9.30	10.30	12.30	13.30	----	----	----
Layer-de-la-Haye, The Fox	8.15	9.31	10.31	12.31	13.31	16.50	17.05	18.55
Kingsford, Cross Roads	8.20	9.36	10.36	12.36	13.36	16.55	17.10	19.00
Maypole Green	----	9.38	10.38	12.38	13.38	----	----	----
Colchester, Gurdon Road	----	9.40	10.40	12.40	13.40	----	----	----
Colchester High Street	8.35	9.48	10.48	12.48	13.48	17.10	17.25	19.15
Colchester Osborne Street	8.38	9.51	10.51	12.51	13.51	17.13	17.28	----
	50	50	50	92A	50			
				NSch				
Colchester Osborne Street	10.00	12.00	13.00	16.00	17.45			
Colchester, Crouch Street	10.05	12.05	13.05	16.05	17.50			
Colchester, Gurdon Road	10.11	12.11	13.11	----	17.58			
Maypole Green	10.13	12.13	13.13	----	18.00			
Kingsford, Cross Roads	10.15	12.15	13.15	16.12	18.02			
Layer-de-la-Haye, The Fox	10.20	12.20	13.20	16.18	18.07			
Malting Green, Hawfinch Road	10.21	12.21	13.21	----	----			
Staffords Corner	----	----	----	16.22	----			
Layer Breton, Hare and Hounds	----	----	----	----	18.16			
Great Wigborough, Old Kings Head	----	----	----	16.26	18.19			
Salcott Corner	----	----	----	16.30	18.21			
Tolleshunt D'Arcy, Red Lion	----	----	----	16.35	18.26			
Tollesbury, The Square	----	----	----	16.45	18.31			

Current Timetable continued

Tollesbury - Layer (Malting Green) - Gurdon Road - Colchester **50**
 Tollesbury - Birch - Colchester Zoo - Colchester **92**

Saturdays							
Service:	50	50	92	50	92	50	92
Tollesbury, The Square	0731	-	1015	-	1315	-	1645
Tolleshunt D'Arcy, Red Lion	0736	-	1020	-	1320	-	1650
Salcott Corner	0741	-	1025	-	1325	-	1655
Birch, Mill Lane	-	-	1035	-	1335	-	1705
Stanway, Colchester Zoo	-	-	1041	-	1341	-	1711
Shrub End, Leather Bottle	-	-	1044	-	1344	-	1714
Malting Green, Hawfinch Road.	0802	0902	-	1128	-	1458	-
Layer-de-la-Haye, Fox	0803	0903	-	1129	-	1459	-
Kingsford, Cross Roads	0808	0908	-	1134	-	1504	-
Maypole Green	0810	0910	-	1136	-	1506	-
Colchester, Gurdon Road	0812	0912	-	1138	-	1508	-
Colchester, Osborne Street	0822	0922	1057	1148	1357	1518	1727
Service:	92	50	92	50	92	50	
Colchester, Osborne Street	0932	1102	1232	1432	1602	1747	
Colchester, Crouch Street	0935	1105	1235	1435	1605	1750	
Colchester, Gurdon Road	-	1113	-	1443	-	1758	
Maypole Green	-	1115	-	1445	-	1800	
Kingsford, Cross Roads	-	1117	-	1447	-	1802	
Layer-de-la-Haye, Fox	-	1122	-	1452	-	1807	
Malting Green, Hawfinch Road.	-	1123	-	1453	-	1808	
Shrub End, Leather Bottle	0940	-	1240	-	1610	-	
Stanway, Colchester Zoo	0945	-	1245	-	1615	-	
Birch, Mill Lane	0950	-	1250	-	1620	-	
Salcott Corner	0955	-	1255	-	1625	1823	
Tolleshunt D'Arcy, Red Lion	1000	-	1300	-	1630	1828	
Tollesbury, The Square	1005	-	1305	-	1635	1833	

Service 50/92 Tollesbury - Colchester continued

Proposed Timetable

Colchester - Layer De La Haye - Tollesbury

50/50A/92

Monday - Saturday										
Monday - Saturday		S	NS	S	NS		S	NS		
	50	92	50	92	50	50	92	50	50	
Colchester, Osborne Street	0845	0930	0945	1130	1215	1315	1430	1515	1603	1745
Colchester, Crouch Street	0848	0933	0948	1133	1218	1318	1433	1518	1606	1748
Colchester, adj Lord Holland Rd	0856	----	0956	----	1226	1326	----	1526	1614	1756
Maypole Green	0859	----	0959	----	1229	1329	----	1529	1617	1759
Shrub End Leather Bottle	----	0938	----	1138	----	----	1438	----	----	----
Colchester Zoo	----	0943	----	1143	----	----	1443	----	----	----
Birch Mill Lane	----	0948	----	1148	----	----	1448	----	----	----
Kingsford Cross Roads	0901	----	1001	----	1231	1331	----	1531	1619	1801
Layer-de-la-Haye, Fox	0906	----	1006	----	1236	1336	----	1536	1624	1806
Layer-de-la-Haye, Hawfinch Rd	0907	----	1007	----	1237	1337	----	1537	----	----
Layer Breton Heath	----	----	----	----	----	----	----	----	----	1815
Gt Wigborough, School Lane North	----	----	----	----	----	----	----	----	1631	----
Gt Wigborough, Old Kings Head	----	0951	----	1151	----	----	1451	----	1635	----
Salcott, Barnhall Road	----	0953	----	1153	----	----	1453	----	1637	1826
Tolleshunt D'arcy, Red Lion	----	0958	----	1158	----	----	1458	----	1642	1831
Tollesbury, Square	----	1003	----	1203	----	----	1503	----	1647	1836

Proposed Timetable continued

Colchester - Layer De La Haye - Tollesbury

50/50A/92

Monday - Saturday											
	S	M-F		S	NS	S	NS			S	NS
	50A	50	50	92	50	92	50	50	92	50	50
Tollesbury, Square	0740	0750	----	1010	----	1210	----	----	1510	----	1650
Tolleshunt D'arcy, Red Lion	0745	0755	----	1015	----	1215	----	----	1515	----	1655
Salcott, Barnhall Road	0750	0800	----	1020	----	1220	----	----	1520	----	1700
Gt Wigborough, Old Kings Head	----	0802	----	1022	----	1222	----	----	1522	----	1702
Gt Wigborough, School Lane North	----	0806	----	----	----	----	----	----	----	----	1706
Layer Breton Heath	0801	----	----	----	----	----	----	----	----	----	----
Layer-de-la-Haye, Hawfinch Rd	----	----	0909	----	1009	----	1239	1339	----	1539	----
Layer-de-la-Haye, Fox	0810	0810	0910	----	1010	----	1240	1340	----	1540	1710
Kingsford Cross Roads	0814	0814	0914	----	1014	----	1244	1344	----	1544	1714
Birch Mill Lane	----	----	----	1025	----	1225	----	----	1525	----	----
Colchester Zoo	----	----	----	1030	----	1230	----	----	1530	----	----
Shrub End Leather Bottle	----	----	----	1035	----	1235	----	----	1535	----	----
Maypole Green	0816	0816	0916	----	1016	----	1246	1346	----	1546	1716
Colchester, adj Lord Holland Rd	0819	0819	0919	----	1019	----	1249	1349	----	1549	1719
Colchester, Head Street	0826	0826	0926	1044	1026	1244	1256	1356	1544	1556	1726
Colchester, Osborne Street	0830	0830	0930	1047	1030	1247	1300	1400	1547	1600	1730

S = Saturdays Only

M-F = Monday to Friday

NS = Not Saturdays

Service 54A Beaulieu Park - Chelmsford

Proposal

The first trip will be withdrawn as there is an alternative trip 15 mins later that is operated commercially.

Current Timetable

Beaulieu Park - Chelmsford 54A

Mondays to Fridays	
Beaulieu Park, Shardelow Avenue	0530
North Springfield, New Bowers Way	0532
Springfield, Pollards Meadow	0539
Chelmsford, Bus Station	0549

Proposal

Supported journeys will be withdrawn, leaving a commercial hourly service.

Current Timetable

North Melbourne - Chelmsford - Beaulieu Park 56

Mondays to Saturdays			
	56	56	
North Melbourne, Shopping Centre	2112	2212	
Oliver Way, Peggotty Close	2114	2214	
Chelmsford, North Avenue	2117	2217	
Chelmsford, Rail Station	2125	2225	
Springfield, Pollards Meadow	2135	2235	
North Springfield, Goldenacres	2143	2243	
Beaulieu Park, Shardelow Avenue	2145	2245	
	56	56	56
Beaulieu Park, Beaulieu Boulevard	-	2115	2215
North Springfield, Goldenacres	-	2117	2217
Springfield, Pollards Meadow	-	2125	2225
Chelmsford, Bus Station, Stand 7	2039	2139	2239
Chelmsford, North Avenue	2044	2144	2244
Oliver Way, Peggotty Close	2047	2147	2247
North Melbourne, Shopping Centre	2049	2149	2249

Service 59 Chelmsford - Harlow

Proposal

Additional trips will be incorporated into the timetable.
See proposed timetable below.

Current Timetable

Sundays & Public Holidays				
Chelmsford Bus Station	1030	1230	1430	1645
Roxwell, The Hare	1041	1241	1441	1656
Boyton Cross, Cross Keys	1043	1243	1443	1658
Margaret Roding	1048	1248	1448	1703
Leaden Roding, Village Hall	1050	1250	1450	1705
White Roding, Black Horse	1054	1254	1454	1709
Hatfield Heath, White Horse	1100	1300	1500	1715
Sheering, The Cock	1103	1303	1503	1718
High House Estate, Marsh Lane	1108	1308	1508	1723
Old Harlow, Post Office	1112	1312	1512	1727
Harlow Bus Station	1120	1320	1520	1735
Harlow, Bus Station	0925	1125	1325	1525
Old Harlow, Post Office	0933	1133	1333	1533
High House Estate, Marsh Lane	0937	1137	1337	1537
Sheering, The Cock	0942	1142	1342	1542
Hatfield Heath, White Horse	0945	1145	1345	1545
White Roding, Black Horse	0951	1151	1351	1551
Leaden Roding, Village Hall	0955	1155	1355	1555
Margaret Roding	0957	1157	1357	1557
Boyton Cross, Cross Keys	1002	1202	1402	1602
Roxwell, The Hare	1004	1204	1404	1604
Chelmsford, Coval Lane	1015	1215	1415	1615

Proposed Timetable

Sunday						
Chelmsford, Bus Stn	0755	0955	1155	1355	1555	1755
Roxwell o/s The Hare	0806	1006	1206	1406	1606	1806
Boyton Cross, Boyton Cross Lane	0808	1008	1208	1408	1608	1808
Margaret Roding, adj Marks Hall Lane	0813	1013	1213	1413	1613	1813
Leaden Roding, Opp Village Hall	0815	1015	1215	1415	1615	1815
White Roding, opp Black Horse	0819	1019	1219	1419	1619	1819
Hatfield Heath, Opp White Horse	0825	1025	1225	1425	1625	1825
Sheering, O/s The Cock	0828	1028	1228	1428	1628	1828
Lower Sheering, opp Gilden Way	0833	1033	1233	1433	1633	1833
Old Harlow, Post Office	0837	1037	1237	1437	1637	1837
Harlow, Bus Station	0845	1045	1245	1445	1645	1845
Harlow, Bus Station	0855	1055	1255	1455	1655	1855
Old Harlow, Post Office	0903	1103	1303	1503	1703	1903
Lower Sheering, Gilden Way	0907	1107	1307	1507	1707	1907
Sheering, Opp The Cock	0912	1112	1312	1512	1712	1912
Hatfield Heath, White Horse	0915	1115	1315	1515	1715	1915
White Roding, Black Horse	0921	1121	1321	1521	1721	1921
Leaden Roding, Village Hall	0925	1125	1325	1525	1725	1925
Margaret Roding, opp Marks Hall Lane	0927	1127	1327	1527	1727	1927
Boyton Cross, Boyton Cross Lane	0932	1132	1332	1532	1732	1932
Roxwell opp The Hare	0934	1134	1334	1534	1734	1934
Chelmsford, Bus Stn	0945	1145	1345	1545	1745	1945

Proposal

See proposed timetable below

Clavering and Wicken Bonhunt will be served by Demand Responsive Transport (DRT 1).

Current Timetable

Mondays to Fridays			
Haverhill, Bus Station	1625	-	-
Castle Camps, School	1634	-	-
Shudy Camps, Post Office	1638	-	-
Ashdon, Rose and Crown	1647	-	-
Saffron Walden, Church Street	1658	1725	-
Saffron Walden, High Street	1700	1727	-
Saffron Walden, High School	1702	1729	-
Audley End, Rail Station	1708	1735	-
Audley End, Rail Station	1712	1740	
Audley End Road, Saxon Way	1718	1746	
Saffron Walden, High Street	1720	1748	
Saffron Walden, Church Street	1722	1750	
Ashdon, Rose and Crown	-	1801	
Shudy Camps, Post Office	-	1810	
Castle Camps, School	-	1814	
Haverhill, Bus Station	-	1823	

Saturdays only				
Haverhill, Bus Station	0817	1215	1625	-
Helions Bumpstead, Mill Road Corner	-	1225	-	-
Castle Camps, School	0826	1231	1634	-
Shudy Camps, Post Office	0830	1236	1638	-
Ashdon, Rose and Crown	0839	1245	1647	-
Saffron Walden, Church Street	0850	1256	1658	-
Saffron Walden, High Street	0852	1258	1700	-
Saffron Walden, High School	0854	1300	1702	-
Audley End, Rail Station	0900	1306	1708	-
Wicken Bonhunt, Council Houses	0913	1319	-	-
Clavering, Brent Pelham Corner	0920	1324	-	-
Clavering, Brent Pelham Corner	0935	1330	-	
Wicken Bonhunt, Council Houses	0942	1335	-	
Audley End, Rail Station	0955	1350	1740	
Audley End Road, Saxon Way	1001	1356	1746	
Saffron Walden, High Street	1003	1358	1748	
Saffron Walden, Common	1005	1400	1750	
Ashdon, Rose and Crown	1016	1411	1801	
Shudy Camps, Post Office	1025	1420	1810	
Castle Camps, School	1029	1424	1814	
Helions Bumpstead, Mill Road Corner	1032	-	-	
Haverhill, Bus Station	1038	1433	1823	

Service 59 Haverhill - Clavering continued

Proposed Timetable

Mondays to Fridays												
	60	60	59	60	59	60	59	60	59	59	60	59
	nsch	sch										
Haverhill, Sainsburys					0953	1053	1153	1253	1353		1453	
Haverhill, Bus Station	0713	0713	0750	0900	1000	1100	1200	1300	1400	1625	1700	
Haverhill, adj Rookwood Way	-	-									1705	
Haverhill, opp Cleves Road	0718	0718										
Helions Bumpstead, adj Steeple Bumpstead Road	0725	0725			1005		1205		1405		1710	
Steeple Bumpstead, adj Queen Edith Drive	0726	0726									1711	
Steeple Bumpstead, opp Edith Cavell Way	0730	0730									1715	
Steeple Bumpstead, adj Claywall Bridge	0735	0735		0908		1108		1308				
Hempstead, Bluebell Inn	0742	0742		0916		1116		1316			1723	
Radwinter, o/s Church	0744	0744		0920		1120		1320			1727	
Sewards End, adj The Tylers	0749	0749		0925		1125		1325			1732	
Castle Camps, opp High Street	-	-	0759		1011		1211		1411	1634		
Shudy Camps, o/s Carter's Farm	-	-	0803		1015		1215		1415	1638		
Ashdon, opp Rose and Crown	-	-	0812		1024		1224		1424	1647		
Saffron Walden, High Street (N bound)												1725
Saffron Walden, Ashdon Road, opp The Axe	0753	0753	0823	0929	1031	1129	1231	1329	1431	1658	1739	
Saffron Walden, High Street (S bound)	0800	0800	0825	0933	1033	1133	1233	1333	1433	1700	1740	1727
Saffron Walden, opp Council Offices		0807	0827	0935	1035	1135	1235	1335	1435	1702	1742	1729
Wendens Ambo, Fighting Cocks		0812										
Newport Grammar School		0817										
Audley End, Rail Station			0843	0946	1046	1146	1246	1346	1446	1708		1735

Proposed Timetable continued

Mondays to Fridays												
	59	59	60	59	60	59	60	59	60	60	59	59
									nsch	sch		
Newport Grammar School	-									1525		
Audley End, Rail Station	-		0852	0952	1052	1152	1252	1352		1528	1712	1740
Wendens Ambo, Fighting Cocks	-									1532		
Saffron Walden, opp County High School			0858	0958	1058	1158	1258	1358			1718	1746
Saffron Walden, High Street (N bound)	-	0710	0900	1000	1100	1200	1300	1400	1539	1539	1720	1748
Saffron Walden, Church Road											1722	
Saffron Walden, Ashdon Road, o/s The Axe	-		0904	1004	1104	1204	1304	1404	1543	1543		1750
Ashdon, Rose and Crown		0722		1013		1213		1413				1801
Shudy Camps, opp Carter's Farm		0732		1022		1222		1422				1810
Castle Camps, School		0739		1026		1226		1426			-	1814
Sewards End, opp Tylers	-		0908		1108		1308		1547	1547	-	
Radwinter, opp Church	-		0913		1113		1313		1553	1553	-	
Hempstead, o/s Bluebell Inn	-		0917		1217		1317		1557	1557	-	
Steeple Bumpstead, opp Claywall Bridge	-		0925		1225		1325		1605	1605		
Steeple Bumpstead, edj Edith Cavell Way	0700								1609	1609		
Helions Bumpstead, opp Steeple Bumpstead Road	0705		-	1032		1232		1432	1613	1613		
Haverhill, Burton End, opp Cleves Way	-		-						1620	1620		
Haverhill, adj Rookwood Way	0710		-						-	-		
Haverhill, Bus Station	0715	0745	0933	1043	1133	1243	1333	1443	1625	1625		1823
Haverhill, Sainsbury				1051	1141	1251	1341	1451				

Service 59 Haverhill - Clavering continued

Proposed Timetable continued

Saturdays							
		59	60	59	60	59	60
Haverhill, Sainsburys							
Haverhill, Bus Station	0728	0817	0917	1215	1317	1625	1717
Haverhill, Burton End, Cleves Way							
Helions Bumpstead, Mill Road Corner							
Helions Bumpstead, adj Steeple Bumpstead Road	0733		0942	1225	1342		1742
Steeple Bumpstead, opp Queen Edith Drive	0740		0949		1349		1749
Steeple Bumpstead, opp Edith Cavell Way	0741		0950		1350		1750
Stteple Bumpstead, Claywall Bridge	0750		0959		1359		1759
Hempstead, Bluebell Inn	0758		1007		1407		1807
Radwinter, Church	0802		1011		1411		1811
Sewards End, adj The Tylers	0807		1016		1416		1816
Castle Camps, opp High Street		0826		1231		1634	
Shudy Camps, o/s Carter's Farm		0830		1236		1638	
Ashdon, Rose and Crown		0839		1245		1647	
Saffron Walden, Church Street (SW bound)		0850		1256		1658	
Saffron Walden, Ashdon Road, The Axe	0811		1020		1420		1820
Saffron Walden, High Street	0818	0852	1027	1258	1427	1700	1827
Saffron Walden, o/s Council Offices	0820	0854	1029	1300	1429	1702	1829
Audley End, Rail Station	0826	0900	1035	1306	1435	1708	1835
Wicken Bonhunt, opp Poore Street		0913		1319		-	
Clavering, Brent Pelham Corner		0920		1324		-	

Proposed Timetable continued

Saturdays							
	60	59	60	59	60	59	60
Clavering, Brent Pelham Corner (SE bound)		0935		1330			
Wicken Bonhunt, o/s Coach & Horses		0942		1335			
Audley End, o/s railway station		0955	1152	1350		1740	
Saffron Walden, High Street (N bound)	0900	1005	1200	1400	1500	1750	1800
Saffron Walden, Church Street							
Saffron Walden, Ashdon Road, The Axe	0904		1204		1504		1804
Ashdon, Rose and Crown		1016		1411		1801	
Shudy Camps, opp Carter's Farm		1025		1420		1810	
Castle Camps, opp High Street		1029		1424		1814	
Sewards End, Walden Road, Lords Close	0908		1208		1508		1808
Radwinter, Church	0913		1213	-	1513	-	1813
Hempstead, Bluebell Inn	0917		1217		1517		1817
Hempstead, Bluebell Inn	0925		1255		1525		1825
Steeple Bumpstead, opp Claywell Bridge							
Steeple Bumpstead, edj Edith Cavell Way							
Helions Bumpstead, opp Steeple Bumpstead Road		1032			1532		1832
Haverhill, Burton End, Cleves Way							
Haverhill, Hollans Road, Rookwood Way							
Haverhill, Bus Station (stand 1)	0933	1038	1233	1433	1538	1823	1838
Haverhill, Sainsbury							

Service 60 Southend - Paglesham

Proposal

The frequency will increase and some journeys will serve Paglesham/Wallasea Island.
See proposed timetable below.

Current Timetable

Mondays to Fridays								
Westcliffe, Cliffs Pavillion, Westcliffe Ave					1553			
Southend Travel Centre, Stop L	0915	1030	1200	1400	1600	1732		
Victoria Circus, Southchurch Rd	0918	1032	1202	1402	1602	1735		
Royston Avenue, Sutton Road	0922	1036	1206	1406	1606	1738		
Temple Farm, Chandlers Way	0925	1039	1209	1409	1609	1741		
Sutton Road, Purdeys Way	0929	1043	1213	1413	1613	1745		
Rochford, North Street	0932	1046	1216	1416	1616	1745		
Great Stambridge, Royal Oak	0939	1053	1223	1423	1623	1755		
Ballards Gore, Shepherd & Dog	0942	1056	1226	1426	1626	1758		
Canewdon, Loftmans Corner	0944	1058	1228	1428	1629	1800		
Canewdon, Anchor	0946	1100	1230	1430	1631	1802		
Scotts Hall Lane, cottages	0949	1103	1233	1433	1634	1805		
Paglesham, East End	-	-	-	-	Req	-		
	Sch	NSch						
Paglesham, East End	0800	0800	--	--	--	--	--	--
Ballards Gore, Shepherd & Dog	0805	0805	0942	1056	1226	1426	1626	1758
Canewdon, Loftmans Corner	0808	0808	0944	1058	1228	1428	1629	1800
Canewdon, Anchor	0811	0811	0946	1100	1230	1430	1631	1802
Scotts Hall Lane, cottages	0814	0814	0949	1103	1233	1433	1634	1805
Great Stambridge, Royal Oak	0817	0817	0954	1108	1238	1438	1654	1810
Rochford, East Street	0825	0825	1002	1116	1246	1446	1659	1818
Sutton Road, Purdeys Way	0828	0828	1007	1121	1251	1451	1704	-
Temple Farm, Chandlers Way	0830	0831	1013	1127	1257	1457	1710	-
Sutton Road, Crematorium	0833	0833	1015	1129	1259	1459	1713	-
Royston Avenue, Sutton Road	0835	0835	1017	1131	1301	1501	1716	-
Victoria Circus, Warrior Square	0838	-	1021	1135	1305	1505	1720	-
Southend Travel Centre, Stop L	-	-	1023	1137	1307	1507	1722	-
Southend Travel Centre, Stop M	0839	-						
Westcliffe, Cliffs Pavillion, Westcliffe Ave	0844\$							

\$ Only served when St Bernards High School is open
REQ - continues to paglesham on request to set down only.

Current Timetable continued

Saturdays					
Southend Travel Centre, Stop L	-	1030	1200	1400	1555
Victoria Circus, Southchurch Rd	-	1032	1202	1402	1558
Royston Avenue, Sutton Road	-	1036	1206	1406	1602
Temple Farm, Chandlers Way	-	1039	1209	1409	1605
Sutton Road, Purdeys Way	-	1043	1213	1413	1609
Rochford, North Street	0932	1046	1216	1416	1612
Great Stambridge, Royal Oak	0939	1053	1223	1423	1619
Ballards Gore, Shepherd & Dog	0942	1056	1226	1426	1622
Canewdon, Loftmans Corner	0944	1058	1228	1428	1625
Canewdon, Anchor	0946	1100	1230	1430	1627
Scotts Hall Lane, cottages	0949	1103	1233	1433	1630

All journeys to operate an ANTI clockwise loop through Canewdon.

Ballards Gore, Shepherd & Dog	0942	1056	1226	1426	1622
Canewdon, Loftmans Corner	0944	1058	1228	1428	1625
Canewdon, Anchor	0946	1100	1230	1430	1627
Scotts Hall Lane, cottages	0949	1103	1233	1433	1630
Great Stambridge, Royal Oak	0954	1108	1238	1438	1635
Rochford, East Street	1002	1116	1246	1446	1642
Sutton Road, Purdeys Way	1007	1121	1251	1451	-
Temple Farm, Chandlers Way	1013	1127	1257	1457	-
Sutton Road, Crematorium	1015	1129	1259	1459	-
Royston Avenue, Sutton Road	1017	1131	1301	1501	-
Victoria Circus, Southchurch Rd	1021	1135	1305	1505	-
Southend Travel Centre, Stop M	1023	1137	1307	1507	-

Service 60 Southend - Paglesham continued

Proposed Timetable

Monday - Saturday							Service 60/A		
	Sch	Nsch					Sch	Nsch	
	60	60	60A	60	60	60A	60	60	60
Westcliff, Cliffs Pavilion							1553		
Southend, Heygate Avenue			0843	1040	1200	1340	1600	1600	1740
Southchurch Rd			0846	1043	1203	1343	1603	1603	1743
Southchurch, Wentworth Rd			0850	1047	1207	1347	1607	1607	1747
Temple Farm, The Candlemakers			0853	1050	1210	1350	1610	1610	1750
Sutton Road/Purdeys Way			0857	1054	1214	1354	1614	1614	1754
Rochford, North Street			0900	1057	1217	1357	1617	1617	1757
Great Stambridge, The Royal Oak			0907	1104	1224	1404	1624	1624	1804
Ballards Gore - Shepherd & Dog			0908	1105	1225	1405	1625	1625	1805
Paglesham East End, Plough & Sail arr			0913		1230	1410	1630	1630	1810
Paglesham East End, Plough & Sail dep	0750	0750	0915		1232	1415	1632	1632	1812
Ballards Gore - Shepherd & Dog	0755	0755	0920	1105	1237	1420	1637	1637	1817
Canewdon Loftmans Corner			0926		1243	1426	1643	1643	1823
Canewdon, Riverside Village			0929			1429			
Wallasea Island, o/s Essex Marina Office			0935			1435			
Canewdon.Riverside Village			0940			1440			
Canewdon Loftmans Corner	0758	0758	0943	1108	1243	1443	1643	1643	1823
Canewdon, The Anchor	0801	0801	0946	1111	1246	1446	1646	1646	1826
Canewdon, Scotts Hall Cottages	0804	0804	0949	1114	1249	1449	1649	1649	1829
Great Stambridge, The Royal Oak	0807	0807	0952	1117	1252	1452	1652	1652	1832
Rochford, East Street	0815	0815	1000	1125	1300	1500	1700	1700	1840
Sutton Road/Purdeys Way	0820	0820	1005	1130	1305	1505	1705	1705	
Temple Farm, Coopers Way	0824	0824	1009	1134	1309	1509	1709	1709	
Temple Farm, Cemetery	0827	0827	1012	1137	1312	1512	1712	1712	
Southchurch East Street	0829	0829	1014	1139	1314	1514	1714	1714	
Westcliff, St Bernards High School	0838								
Southend, Travel Centre	0842	0835	1020	1145	1320	1520	1720	1720	

Proposal

Replace with a Demand Responsive Transport service.

Current Timetable

Thursdays only		
Elmdon, Cross	0930	-
Chrishall, Garage	0935	-
Duddenhoe End	0945	-
Langley, Upper Green	0950	-
Langley, Lower Green, The Bull	0954	-
Clavering, Fox and Hounds	1001	-
Arkesden, Clatterbury Lane	1007	-
Wicken Bonhunt, Wicken Road	1010	-
Rickling, Church End Farm	1014	-
Rickling Green, The Cricketers	1017	-
Bishops Stortford, Interchange	1032	-
Bishops Stortford, Interchange	1300	
Rickling Green, The Cricketers	1315	
Rickling, Church End Farm	1318	
Wicken Bonhunt, Wicken Road	1322	
Arkesden, Clatterbury Lane	1325	
Clavering, Fox and Hounds	1331	
Langley, Lower Green, The Bull	1338	
Langley, Upper Green	1342	
Duddenhoe End	1347	
Chrishall, Garage	1357	
Elmdon, Cross	1402	

Service 63 Roman Way - Tufnell Way

Proposal

See proposed timetable below

Current Timetable

via Abbeyfields, Town Centre, North Station

Mondays To Fridays	From 07/04/2015													
Monkwick, Roman Way, adj	0655	0755	0900	1000	1100	1200	1300	1400	1500	1600	1700	1800	1859	1955
Chariot Drive	0700	0800	0905	1005	1105	1205	1305	1405	1505	1605	1705	1805	1904	1959
Garrison, Abbeyfields	0703	0803	0908	1008	1108	1208	1308	1408	1508	1608	1708	1808	1907	2002
Head Street Ed	0709	0809	0914	1014	1114	1214	1314	1414	1514	1614	1714	1814	1913	2007
Queen Street Ja	-	-	-	-	-	-	-	-	-	-	-	-	-	2011
North Station Lay-by	0714	0814	0919	1019	1119	1219	1319	1419	1519	1619	1719	1819	1918	-
Tufnell Way Littlewoods Mews	0720	0820	0925	1025	1125	1225	1325	1425	1525	1625	1725	1825	1924	-
Tufnell Way Littlewoods Mews	0723	0825	0928	1028	1128	1228	1328	1428	1528	1628	1728	1827	1926	
North Station Lay-by	0727	0829	0932	1032	1132	1232	1332	1432	1532	1632	1732	1831	1930	
High Street Ga	0733	0835	0938	1038	1138	1238	1338	1438	1538	1638	1738	1837	1936	
Colchester Osborne Street arr	0739	0841	0944	1044	1144	1244	1344	1444	1544	1644	1744	1843	1941	
Colchester Osborne Street dep	0741	0843	0946	1046	1146	1246	1346	1446	1546	1646	1746	1845	1941	
Garrison, Abbeyfields	0746	0848	0951	1051	1151	1251	1351	1451	1551	1651	1751	1850	1946	
Chariot Drive	0749	0851	0954	1054	1154	1254	1354	1454	1554	1654	1754	1853	1949	
Monkwick, Roman Way, adj	0753	0855	0958	1058	1158	1258	1358	1458	1558	1658	1758	1857	1953	

Current Timetable continued

via Abbeyfields, Town Centre, North Station

Saturdays												
Monkwick, Roman Way, adj	0800	0900	1000	1100	1200	1300	1400	1500	1600	1700	1800	1859
Chariot Drive	0805	0905	1005	1105	1205	1305	1405	1505	1605	1705	1805	1903
Garrison, Abbeyfields	0808	0908	1008	1108	1208	1308	1408	1508	1608	1708	1808	1906
Head Street Ed	0814	0914	1014	1114	1214	1314	1414	1514	1614	1714	1814	1911
Queen Street Ja	-	-	-	-	-	-	-	-	-	-	-	1915
North Station Lay-by	0819	0919	1019	1119	1219	1319	1419	1519	1619	1719	1819	-
Tufnell Way Littlewoods Mews	0825	0925	1025	1125	1225	1325	1425	1525	1625	1725	1825	-
Tufnell Way Littlewoods Mews	0828	0928	1028	1128	1228	1328	1428	1528	1628	1728	1827	
North Station Lay-by	0832	0932	1032	1132	1232	1332	1432	1532	1632	1732	1831	
High Street Ga	0838	0938	1038	1138	1238	1338	1438	1538	1638	1738	1837	
Colchester Osborne Street arr	0844	0944	1044	1144	1244	1344	1444	1544	1644	1744	1843	
Colchester Osborne Street dep	0846	0946	1046	1146	1246	1346	1446	1546	1646	1746	1845	
Garrison, Abbeyfields	0851	0951	1051	1151	1251	1351	1451	1551	1651	1751	1850	
Chariot Drive	0854	0954	1054	1154	1254	1354	1454	1554	1654	1754	1853	
Monkwick, Roman Way, adj	0858	0958	1058	1158	1258	1358	1458	1558	1658	1758	1857	

Service 63 Roman Way - Tufnell Way continued

Proposed Timetable

Cowdray Centre - Town Centre - Maypole Green - Berechurch

63/A

Monday - Saturday																
	NS	NS						Sch	SSHol	Sch	SSHol			NS	S	NS
	63A	63	63	63	63		63	63	63	63	63	63	63	63	63	63
Colchester, Mason Road	-	-	-		0934		1334	1434	1434	-	1534	1634	1734	1834	1834	-
Colchester Leisure World	-	-	-		0935		1335	1435	1435	-	1535	1635	1735	1835	1835	-
Colchester, Albert Roundabout	-	0701***	-		0936		1336	1436	1436	-	1536	1636	1736	1836	1836	1936***
Colchester, High Street, The George	-	0706	-	0841	0941	Then	1341	1441	1441	-	1541	1641	1741	1841	1841	1941
Colchester, Osborne Street arr	-	0708	-	0843	0943		1343	1443	1443	-	1543	1643	1743	1843	1843	1943
Colchester, Osborne Street dep	-	0708	-	0844	0944		1344	1444	1444	1544	1544	1644	1744	1844	1844	1944
Colchester adj Abbey Field	-	0713	-	0849	0949		1349	1449	1449	1549	1549	1649	1749	1849	1849	1949
Colchester, adj Chariot Drive	-	0716	-	0852	0952	hourly	1352	1452	1452	1552	1552	1652	1752	1852	1852	1952
Maypole Green, Roman Way	0631	0720	0820	0856	0956		1356	1456	1456	1556	1556	1656	1756	1856	1856	1956
Berechurch, William Harris Way Shops	0633	0722	0822	0858	0958		1358	1458	1458	1558	1558	1658	1758	1858	1858	1958
Maypole Green, Roman Way	0635	0724	0824	0900	1000		1400	-	1500	1600	1600	1700	1800	1900	-	2000
Colchester, adj Chariot Drive	0640	0729	0829	0905	1005	until	1405	-	1505	1605	1605	1705	1805	1905	-	2005
Colchester adj Abbey Field	0645	0734	0834	0910	1010		1410	-	1510	1610	1610	1710	1810	1910	-	2010
Colchester, Head Street	0651	0740*	0840**	0916	1016		1416	-	1516	1616	1616	1716	1816	1916	-	2016
Colchester, Albert Roundabout	0656***	-	-	0921	1021		1421	-	1521	1621	1621	1721	1821	1921***	-	-
Colchester Leisure Centre	-	-	-	0922	1022		1422	-	1522	1622	1622	1722	1822	-	-	-
Colchester, Mason Road	-	-	-	0924	1024		1424	-	1524	1624	1624	1724	1824	-	-	-

SSHol - Saturdays and School Holidays

* Time at Crouch Street

** Continues to Osborne Street

*** To/ from North Station 2 minutes

Proposal

See proposed timetable below.

Current Timetable

Greenstead - Shrub End - St. Michaels - Layer-De-La-Haye
St. Michaels - Shrub End - Greenstead

64/64A

Mondays to Fridays										
Service :		64	64A	64A	64	64A	64	64A	64	64A
Greenstead, Library		1825	1930	2000	2030	2100	2130	2205	2230	2305
Greenstead West, Clarkia Walk		-	1933	2203	-	2103	-	2208	-	2308
Greenstead East, Hamlet Drive		1828	-	-	2033	-	2133	-	2233	-
Greenstead Road, Tesco Store		1835	1939	2009	2039	2109	2139	2214	2239	2314
Colchester, Osborne Street		1844	1945	2015	-	-	2145	-	2245	2320
Colchester, Bus Station		-	-	-	2045	-	-	-	-	2325
Shrub End, Hazell Avenue		1859	1957	-	2057	-	2157	-	2257	-
St. Michaels, Peerswood Road		-	-	2028	-	2128	-	2233	-	-
Layer-de-la-Haye		1909	-	-	-	-	-	-	2307	-
Service :			64	64	64A	64	64A	64	64A	
Layer-de-la-Haye			1911	-	-	-	-	-	-	
St. Michaels, Peerswood Road			-	-	2030	-	2135	-	2235	
Shrub End, Hazell Avenue			1918	2000	-	2100	-	2200	-	
Colchester, Head Street			1931	2010	2040	2110	2145	2210	2245	
Colchester, Bus Station	ARR		1936	2013	2043	2113	2148	2213	2248	
	DEP		-	2013	2043	2113	2148	2213	2248	
Greenstead Road, Tesco Store			-	2020	2050	2120	2155	2220	2255	
Greenstead East, Hamlet Drive			-	-	2055	-	2200	-	2300	
Greenstead West, Clarkia Walk			-	2025	-	2125	-	2225	-	
Greenstead, Library			-	2027	2057	2127	2202	2227	2302	

Service 64/64A Greenstead - Layer-De-La-Haye continued

Current Timetable continued

Saturdays only									
Service :		64	64A	64	64A	64	64A	64	64A
Greenstead, Library		1930	2000	2030	2100	2130	2205	2230	2305
Greenstead West, Clarkia Walk		-	2003	-	2103	-	2208	-	2308
Greenstead East, Hamlet Drive		1933	-	2033	-	2133	-	2233	-
Greenstead Road, Tesco Store		1939	2009	2039	2109	2139	2214	2239	2314
Colchester, Osborne Street		1945	2015	2045	2115	2145	2220	2245	2320
Colchester, Bus Station		-	-	-	-	-	-	-	2325
Shrub End, Hazell Avenue		1957	-	2057	-	2157	-	2257	-
St. Michaels, Peerswood Road		-	2028	-	2128	-	2233	-	-
Service :			64	64A	64	64A	64	64A	64
St. Michaels, Peerswood Road			-	2030	-	2135	-	2235	-
Shrub End, Hazell Avenue			2000	-	2100	-	2200	-	2300
Colchester, Head Street			2010	2040	2110	2145	2210	2245	2310
Colchester, Bus Station	ARR		2013	2043	2113	2148	2213	2248	2313
	DEP		2013	2043	2113	2148	2213	2248	-
Greenstead Road, Tesco Store			2020	2050	2120	2155	2220	2255	-
Greenstead East, Hamlet Drive			-	2055	-	2200	-	2300	-
Greenstead West, Clarkia Walk			2025	-	2125	-	2225	-	-
Greenstead, Library			2027	2057	2127	2202	2227	2302	-

Proposed Timetable

Greenstead - Colchester - St Michaels Estate 64/64A

Monday - Saturday									
	64	64	64A	64	64A	64	64A	64	64A
Greenstead o/s Library			1959		2059		2159		2259
Greenstead opp Library				2028		2128		2228	
Greenstead, Clarkia Walk			2002		2102		2202		2302
Greenstead, Hamlet Drive				2031		2131		2231	
Hythe Tesco			2008	2038	2108	2138	2208	2238	2308
Colchester, Osborne Street arr			2013	2043	2113	2143	2213	2243	2313
Colchester, Osborne Street dep	1844	1944	2014	2044	2114	2144	2214	2244	
Shrub End, Hazell Avenue	1855	1955		2055		2155		2255	
St Michael's Estate Peerswood Road			2124		2124		2224		
Layer De la Haye, Fox	1904							2304	
Layer De la Haye, Hawfinch Road	1905							2305	
	64	64	64A	64	64A	64	64A	64	
Layer De la Haye, Hawfinch Road	1906							2306	
Layer De la Haye, Fox	1907							2307	
St Michael's Estate Peerswood Road			2028		2128		2228		
Shrub End, Hazell Avenue	1916	1958		2058		2158		2316	
Colchester, Head Street	1928	2008	2038	2108	2138	2208	2238	2328	
Colchester, Queen Street arr	1932	2012	2042	2112	2142	2212	2242	2332	
Colchester, Town Station		2013	2043	2113	2143	2213	2243		
Hythe Tesco		2020	2050	2120	2150	2220	2250		
Greenstead, Hamlet Drive			2055		2155		2255		
Greenstead o/s Library			2057		2157		2257		
Greenstead, Clarkia Walk		2024		2124		2224			
Greenstead opp Library		2026		2126		2226			

Service 66/67B Old Heath - West Bergholt

Proposal

See timetable below.

Current Timetable

Old Heath - Colchester - North Station - West Bergholt 66
Rowhedge - Old Heath - Colchester 66

Mondays to Saturdays							
Service:	66	66	66	66	66	66	
	NS						
Rowhedge, Heath Road	-	2100	-	2200	-		
Old Heath, Speedwell Road	2020	-	2120	-	2220		
Old Heath, Post Office	2021	2105	2121	2205	2221		
Recreation Ground, Old Heath Road	2025	2108	2125	2208	2225		
Colchester, Head Street	2030	2114	2130	2214	2230		
Colchester, Osborne Street	-	-	-	-	-		
Colchester, North Station, Lay-by	2035	-	2135	-	2235		
Braiwick, Bakers Lane	2039	-	2139	-	2239		
West Bergholt, Queens Head	2043	-	2143	-	2243		
Service:	66	66	66	66	66	66	66
	NS						
West Bergholt, Queens Head	-	-	-	2045	-	2145	-
West Bergholt, Lexden Road, Hall Road	-	-	-	2046	-	2146	-
Braiwick, Bakers Lane	-	-	-	2051	-	2151	-
North Station, Lay-by	-	-	-	2056	-	2156	-
Colchester, Head Street	-	-	2035	-	2135	-	2235
Town Centre, High Street, Fire Office	-	-	2036	2102	2136	2202	2236
Colchester, Osborne Street	1825	2005	2042	2105	2142	2205	2240
Recreation Ground, Old Heath Road	1834	2010	2048	2110	2148	2210	2242
Old Heath, Post Office	1837	2015	2051	2115	2151	2215	2251
Old Heath, Speedwell Road	-	2017	-	2117	-	2217	-
Rowhedge, Heath Road	1844	-	2056	-	2156	-	2256

Colchester - Blackheath - Peldon - West Mersea 67B

Mondays to Saturdays				
Service :	67B	67B	67B	
West Mersea, High Street	2100	2200	2300	
West Mersea, The Fox	2105	2205	2305	
Peldon, The Rose	2110	2210	2310	
Peldon, Bus Shelter	2113	2213	2313	
Abberton, The Langenhoe Lion	2118	2218	2318	
Blackheath, Cherry Tree	2122	2222	2322	
Colchester, Pownall Crescent	2127	2227	2327	
Colchester, Head Street	2133	2233	2333	
Colchester, Osborne Street	-	-	2337	
Service :	67B	67B	67B	67B
West Bergholt, Queens Head	-	-	-	2245
Braiwick, Bakers Lane	-	-	-	2252
North Station, Forecourt	-	-	-	2258
Colchester, Head Street	2016	2116	2216	-
Colchester, Osborne Street	ARR	2021	2121	2221 2305
	DEP	2023	2123	2223 2306
Colchester, Pownall Crescent	2028	2128	2228	2310
Blackheath, Cherry Tree	2033	2133	2233	2315
Abberton, The Langenhoe Lion	2037	2137	2237	-
Peldon, Bus Shelter	2042	2142	2242	-
Peldon, The Rose	2045	2145	2245	-
West Mersea, The Fox	2050	2150	2250	-
West Mersea, High Street	2055	2155	2255	-

Proposed Timetable**Rowhedge - Colchester 66**

Monday - Saturday			
Colchester, Station Forecourt	-	2140	2240
Colchester, High Street	2049	2149	2249
Colchester Queen Street	2051	2151	2251
Colchester, Recreation Ground	2056	2156	2256
Old Heath, Post Office	2101	2201	2301
Old Heath, Speedwell Road	-	-	-
Rowhedge	2106	2206	2306
Rowhedge	2107	2207	2307
Old Heath, Speedwell Rd	-	-	-
Old Heath, Post Office	2112	2212	2312
Colchester, Recreation Ground	2117	2217	2317
Colchester, Osborne Street	2120	2220	2320
Colchester, Head Street	2122	2222	-
Colchester, Station Forecourt	2131	2231	-

Old Heath - Colchester 66A

Monday - Saturday			
West Bergholt, Queens Head	-	2059	2159 2259
Colchester, Opp Bakers Lane	-	2105	2205 2305
Colchester, North Station Layby	-	2110	2210 2310
Colchester, High Street	2019	2119	2219 2319
Colchester Queen Street	2021	2121	2221 -
Colchester, Recreation Ground	2026	2126	2226 -
Old Heath, Post Office	2031	2130	2230 -
Old Heath, Speedwell Road	2032	2132	2232 -
Old Heath, Speedwell Rd	2033	2133	2233
Old Heath, Post Office	2034	2134	2234
Colchester, Recreation Ground	2039	2139	2239
Colchester, Osborne Street	2042	2142	2242
Colchester, Head Street	2044	2144	2244
Colchester, Station Layby	2049	2149	2249
Colchester, Bakers Lane	2053	2153	2253
West Bergholt, Queens Head	2057	2157	2257

Service 66/67B Old Heath - West Bergholt continued

Proposed Timetable continued

Colchester - West Mersea 67B

Monday - Saturday			
Colchester, Mason Road		2145	
Leisure World		2147	
Colchester, Albert Roundabout		2148	
Colchester, Queen Street arr		2154	2314
Colchester, Queen Street dep	2015	2155	2315
Colchester, Pownall Crescent	2019	2159	2319
Monkwick, opp Silver Oyster	2022	2202	2322
Monkwick, adj Lethe Grove	2025	2205	2325
Blackheath o/s Cherry Tree	2027	2207	2327
Abberton, o/s The Langenhoe Lion	2031	2211	2331
Peldon, opp Low Road	2037	2218	
Peldon, The Rose	2038	2219	
West Mersea, The Fox	2044	2225	
West Mersea, High Street	2049	2230	
West Mersea, High Street	2055	2235	
West Mersea, The Fox	2100	2240	
Peldon, The Rose	2106	2246	
Peldon, opp Low Road	2107	2247	
Abberton, o/s The Langenhoe Lion	2113	2253	
Blackheath o/s Cherry Tree	2117	2257	
Monkwick, adj Lethe Grove	2119	2259	
Monkwick, opp Silver Oyster	2122	2302	
Colchester, Pownall Crescent	2125	2305	
Colchester, Head Street arr	2132	2312	
Colchester, Head Street dep	2133	2312	
Colchester, Albert Roundabout	2138		
Leisure World	2139		
Colchester, Mason Road	2141		

Proposal

See proposed timetable below

Current Timetable

Braintree - Coggeshall - Marks Tey - Colchester

70

Sundays and Public Holidays							
Braintree, Bus Park, Bay C	1015	1215	1415	1615	1815	2015	2215
Marks Farm Roundabout	1019	1219	1419	1619	1819	2019	2219
Bradwell, The Swan	1025	1225	1425	1625	1825	2025	2225
Coggeshall, Dutch Nursery	1030	1230	1430	1630	1830	2030	2230
Coggeshall, Market Hill	1031	1231	1431	1631	1831	2031	2231
Marks Tey, near Rail Station	1042	1242	1442	1642	1842	2042	2242
Stanway, Beacon End, Lucy Lane South	1048	1248	1448	1648	1848	2048	2248
Lexden, Halstead Road Corner	1053	1253	1453	1653	1853	2053	2253
Colchester, Osborne Street	1105	1305	1505	1705	1905	2105	2305
Colchester, Osborne Street	0910	1110	1310	1510	1710	1910	2110
Lexden, Halstead Road Corner	0920	1120	1320	1520	1720	1920	2120
Marks Tey, opp, Rail Station	0931	1131	1331	1531	1731	1931	2131
Coggeshall, Market Hill	0942	1142	1342	1542	1742	1942	2142
Coggeshall, Dutch Nursery	0943	1143	1343	1543	1743	1943	2143
Bradwell, The Swan	0948	1148	1348	1548	1748	1948	2148
Marks Farm Roundabout	0953	1153	1353	1553	1753	1953	2153
Braintree, Bus Park	0958	1158	1358	1558	1758	1958	2158

Service 70 Braintree - Colchester continued

Proposed Timetable

Colchester Cowdray Centre - Colchester - Braintree Chelmsford

70

Sunday								
Colchester, Mason Road	-	-	1045	1245	1445	1645	1845	2045
Leisure World	-	-	1047	1247	1447	1647	1847	2047
Colchester, Albert Roundabout	-	-	1048	1248	1448	1648	1848	2048
Colchester, Osborne Street arr	-	-	1056	1256	1456	1656	1856	2056
Colchester, Osborne Street dep	-	0900	1100	1300	1500	1700	1900	2100
Lexden, Halstead Halstead Rd Cnr	-	0910	1110	1310	1510	1710	1910	2110
Stanway, Tollgate Centre	-	0914	1114	1314	1514	1714	1914	2114
Marks Tey, Rail Stn	-	0922	1122	1322	1522	1722	1922	2122
Marks Tey, Domsey Banks	-	0925	1125	1325	1525	1725	1925	2125
Coggeshall, Market Hill	-	0935	1135	1335	1535	1735	1935	2135
Bradwell, The Swan	-	0940	1140	1340	1540	1740	1940	2140
Braintree, Tescos	-	0946	1146	1346	1546	1746	1946	2146
Braintree Bus Park arr	-	0950	1150	1350	1550	1750	1950	2150
Braintree Bus Park dep	0754	0954	1154	1354	1554	1754	1954	-
London Road, White Court	0803	1003	1203	1403	1603	1803	2003	-
Moulsham Hall Turn	0806	1006	1206	1406	1606	1806	2006	-
Great Leighs, St Annes Castle	0809	1009	1209	1409	1609	1809	2009	-
Little Waltham, White Hart	0816	1016	1216	1416	1616	1816	2016	-
Broomfield Hospital	0821	1021	1221	1421	1621	1821	2021	-
Broomfield, The Angel	0825	1025	1225	1425	1625	1825	2025	-
Chelmsford Bus Station	0834	1034	1234	1434	1634	1834	2034	-

Proposed Timetable continued**Colchester Cowdray Centre - Colchester - Braintree Chelmsford**

70

Sunday								
Chelmsford Bus Station	-	0843	1043	1243	1443	1643	1843	2043
Broomfield, The Angel	-	0853	1053	1253	1453	1653	1853	2053
Broomfield Hospital	-	0857	1057	1257	1457	1657	1857	2057
Little Waltham, White Hart	-	0902	1102	1302	1502	1702	1902	2102
Great Leighs, St Annes Castle	-	0909	1109	1309	1509	1709	1909	2109
Moulsham Hall Turn	-	0912	1112	1312	1512	1712	1912	2112
London Road, White Court	-	0915	1115	1315	1515	1715	1915	2115
Braintree Bus Park arr	-	0924	1124	1324	1524	1724	1924	2124
Braintree Bus Park dep	0805	0925	1125	1325	1525	1725	1925	-
Braintree, Tesco's	0809	0929	1129	1329	1529	1729	1929	-
Bradwell, The Swan	0815	0935	1135	1335	1535	1735	1935	-
Coggeshall, Market Hill	0820	0940	1140	1340	1540	1740	1940	-
Marks Tey, Domsey Banks	0830	0950	1150	1350	1550	1750	1950	-
Marks Tey, Rail Stn	0833	0953	1153	1353	1553	1753	1953	-
Stanway, Tollgate Centre	0841	1001	1201	1401	1601	1801	2001	-
Lexden, Halstead Halstead Rd Cnr	0845	1005	1205	1405	1605	1805	2005	-
Colchester, Head Street arr	0857	1017	1217	1417	1617	1817	2017	-
Colchester, Head Street dep	-	1018	1218	1418	1618	1818	2018	-
Colchester, Albert Roundabout	-	1023	1223	1423	1623	1823	2023	-
Leisure World	-	1024	1224	1424	1624	1824	2024	-
Colchester, Mason Road	-	1026	1226	1426	1626	1826	2026	-

Service 71C Chelmsford - Colchester

Proposal

Timings adjusted, service renumbered 71B.
See proposed timetable below.

Current Timetable

Chelmsford - Witham - Kelvedon - Colchester via Rivenhall End 71C

Mondays to Saturdays			
Chelmsford, Coval Lane	2020	2220	
Springfield, The Plough	2029	2229	
Springfield, White Hart, Sainsburys	2032	2232	
Boreham, Church	2037	2237	
Hatfield Peverel, Duke of Wellington	2043	2243	
Witham, The George	2052	2252	
Kelvedon, Old White Hart	2100	2300	
Marks Tey, near Rail Station	2110	2310	
Stanway, Tollgate, Sainsburys	2116	-	
Lexden, Halstead Road Corner	2120	2318	
Colchester, Bus Station	2130	2328	
Colchester, Bus Station	1905	2105	2330
Lexden, Halstead Road Corner	1915	2115	2340
Marks Tey, Post Office	1924	2124	2349
Kelvedon, Old White Hart	1934	2134	2357
Witham, Red Lion	1942	2142	A
Hatfield Peverel, opp. Station Road	1952	2152	-
Boreham, Church	1958	2158	-
Springfield, White Hart, Sainsburys	2003	2203	-
Springfield, The Plough	2006	2206	-
Chelmsford, Coval Lane	2015	2215	-

NOTES: A - Continues to Kelvedon, Crabbs Lane 2359

Proposed Timetable

Chelmsford - Witham - Colchester 71B/X

Monday - Saturday				
	71B	71B	71B	71B
Chelmsford, Bus Station	1940	2040		2210
Springfield, opp The Plough	1949	2049		2219
Springfield, Sainsbury's	1952	2052		2222
Boreham, Church	1957	2057		2227
Boreham, Elm Way				
Hatfield Peverel, Duke of Wellington	2003	2103		2233
Witham, Newland Street	2012	2112		2242
Kelvedon, Post Office	2020	2120	2225*	
Marks Tey, Rail Station	2029	2129	2234	
Stanway, Tollgate	2035	2135	2240	
Lexden, Halstead Rd Corner	2039	2139	2244	
Colchester, Osborne Street	2048	2148	2253	
	71X	71B	71B	71B
Colchester, Osborne Street	1930	2055	2155	2300
Lexden, Halstead Rd Corner	1939	2104	2204	2309
Stanway, Tollgate	1943	2108	2208	2313
Marks Tey, Rail Station	1949	2114	2214	2319
Kelvedon, Post Office	1958	2124	2224*	2329
Witham, Newland Street	2006	2132		2337
Hatfield Peverel, Duke of Wellington		2141		2346
Boreham, Elm Way				
Boreham, Church		2147		2352
Springfield, Sainsbury's	2022	2152		2357
Springfield, The Plough	2025	2155		0000
Chelmsford, Bus Station	2034	2204		0009

* Time at Kelvedon Station Forecourt

Proposal

See proposed timetable below

Current Timetable

Mondays to Saturdays				
Warley, Eagle Way	2057	2157	2257	
Brentwood, Rail Station	2101	2201	2301	
Brentwood, High Street	2105	2205	2305	
Bishops Hall Estate, Clarence Road	2113	2213	2313	
Bishops Hall Estate, Danes Way	2115	2215	2315	
Bishops Hall Estate, Danes Way	-	2117	2217	2317
Bishops Hall Estate, Clarence Road	-	2120	2220	2320
Brentwood, High Street	2027	2127	2227	2327
Brentwood, Rail Station	2031	2131	2231	-
Warley, Eagle Way	2035	2135	2235	-

Proposed Timetable

Mondays to Saturdays				
Warley, Eagle Way	2057	2157		
Brentwood, Rail Station	2101	2201		
Brentwood, High Street	2105	2205		
Bishops Hall Estate, Clarence Road	2113	2213		
Bishops Hall Estate, Danes Way	2115	2215		
Bishops Hall Estate, Danes Way	-	2117	2217	
Bishops Hall Estate, Clarence Road	-	2120	2220	
Brentwood, High Street	2027	2127	2227	
Brentwood, Rail Station	2031	2131	2231	
Warley, Eagle Way	2035	2135	2235	

Service 74B Colchester - Clacton

Proposal

See proposed timetable below

Current Timetable

Mondays to Saturdays		
Colchester, North Station, Forecourt	2000	2200
Colchester, High Street	2006	2206
Colchester, Osborne Street	2010	2210
Greenstead Road, Tesco Store	2017	2217
University of Essex, South Courts	2022	2222
Wivenhoe, Co-op	2027	2227
Alresford, Cross Roads	2032	2232
Thorrington Cross	2035	2235
St. Osyth, Red Lion	2043	2243
Coopers Lane, Shops	2053	2253
Clacton, Jackson Road	2058	2258
Clacton, Jackson Road	1900	2100
Coopers Lane, Shops	1905	2105
St. Osyth, Red Lion	1915	2115
Thorrington Cross	1923	2123
Alresford, Cross Roads	1926	2126
Wivenhoe, Co-op	1931	2131
University of Essex, South Courts	1936	2136
Greenstead Road, Tesco Store	1941	2141
Colchester, Osborne Street	1946	2146
Colchester, Head Street	1951	2151
Colchester, Middleborough	1953	2153
Colchester, North Station, Forecourt	1956	2156

Proposed Timetable

Monday - Saturday		
Clacton, Jackson Road	1915	2115
Clacton, Coopers Lane Shops	1920	2120
St Osyth, Red Lion	1930	2130
Thorrington Cross	1938	2138
Alresford, opp The Pointer	1941	2141
Wivenhoe, opp Co-op	1946	2146
Wivenhoe, opp Flag	1948	2148
University of Essex, opp South Courts	1951	2151
Hythe, o/s Tesco Store	1957	2157
Colchester, Stanwell Street	2005	2205
Colchester, Stanwell Street	2010	2210
Hythe, o/s Tesco Store	2018	2218
University of Essex, opp South Courts	2024	2224
Wivenhoe, Flag	2027	2227
Wivenhoe, Co-op	2029	2229
Alresford, The Pointer	2034	2234
Thorrington Cross	2037	2237
St Osyth, Red Lion	2045	2245
Clacton, Coopers Lane Shops	2055	2255
Clacton, Jackson Road	2100	2300

Proposal

See proposed timetable below

Current Timetable

Colchester - Tiptree - Great Totham - Heybridge - Maldon

75

Sundays and Public Holidays								
Colchester, Bus Station	0905	1105	1305	1505	1705	1905	2105	2305
Shrub End, Leather Bottle	0916	1116	1316	1516	1716	1916	2116	2313
Stanway, Colchester Zoo	0919	1119	1319	1519	1719	1919	2119	2315
Smyths Green, White Horse	0925	1125	1325	1525	1725	1925	2125	2320
Tiptree, Factory Corner	0934	1134	1334	1534	1734	1934	2134	2326
Great Totham, War Memorial	0942	1142	1342	1542	1742	1942	2142	2335
Heybridge, Oak Road	0947	1147	1347	1547	1747	1947	2147	2339
Maldon, Tesco Store	0951	1151	1351	1551	-	-	-	-
Maldon, High Street, Swan Hotel	0954	1154	1354	1554	1754	1954	2154	2345
Maldon, Milton Road	1000	1200	1400	1600	1800	2000	2200	-
Maldon, Milton Road	1005	1205	1405	1605	1805	2005	2205	
Maldon, High Street, Victoria Road	1011	1211	1411	1611	1811	2011	2211	
Maldon, Tesco Store	1014	1214	1414	1614	-	-	-	
Heybridge, Oak Road	1018	1218	1418	1618	1818	2018	2218	
Great Totham, War Memorial	1023	1223	1423	1623	1823	2023	2223	
Tiptree, Factory Corner	1032	1232	1432	1632	1832	2032	2232	
Smyths Green, White Horse	1041	1241	1441	1641	1841	2041	2241	
Stanway, Colchester Zoo	1047	1247	1447	1647	1847	2047	2247	
Shrub End, Leather Bottle	1050	1250	1450	1650	1850	2050	2250	
Colchester, Bus Station	1100	1300	1500	1700	1900	2100	2300	

Service 75 Colchester - Maldon continued

Proposed Timetable

Maldon- Tiptree - Colchester 75

Sunday							
Maldon, Blackwater Leisure Centre	0810	1010	1210	1410	1610	1810	2010
Maldon, High Street, opp Swan Hotel	0816	1016	1216	1416	1616	1816	2016
Maldon, Tesco Store	-	1019	1219	1419	1619	-	-
Heybridge, Brewster House	0823	1023	1223	1423	1623	1823	2023
Great Totham, opp Memorial	0828	1028	1228	1428	1628	1828	2028
Tiptree, adj The New Times	0835	1035	1235	1435	1635	1835	2035
Tiptree, Station Rd	0836	1036	1236	1436	1636	1836	2036
Smythes Green	0845	1045	1245	1445	1645	1845	2045
Stanway, opp Colchester Zoo	0851	1051	1251	1451	1651	1851	2051
Shrub End, Leather Bottle	0854	1054	1254	1454	1654	1854	2054
Colchester, Stanwell Street	0905	1105	1305	1505	1705	1905	2105
Colchester, Stanwell Street	0910	1110	1310	1510	1710	1910	2110
Shrub End, opp Leather Bottle	0921	1121	1321	1521	1721	1921	2121
Stanway, o/s Colchester Zoo	0924	1124	1324	1524	1724	1924	2124
Smythes Green	0930	1130	1330	1530	1730	1930	2130
Tiptree, Station Rd	0939	1139	1339	1539	1739	1939	2139
Tiptree, o/s The New Times	0940	1140	1340	1540	1740	1940	2140
Great Totham, adj Memorial	0947	1147	1347	1547	1747	1947	2147
Heybridge o/s Brewster House	0952	1152	1352	1552	1752	1952	2152
Maldon, Tesco Store	0956	1156	1356	1556	-	-	-
Maldon, High Street, o/s Swan Hotel	0959	1159	1359	1559	1759	1959	2159
Maldon, o/s Blackwater Leisure Centre	1005	1205	1405	1605	1805	2005	2205

Proposal

2215 jny ex Clacton withdrawn replaced by new service 100

See proposed timetable below

Current Timetable

Sundays and Public Holidays								
Colchester, Head Street	0913	1113	1313	1513	1713	1913	2113	
Colchester, High Street	0917	1117	1317	1517	1717	1917	2117	
Colchester, Queen Street Ja	0919	1119	1319	1519	1719	1919	2119	
Colchester, Stanwell Street	0921	1121	1321	1521	1721	1921	2121	
Greenstead Road, Tesco Store	0927	1127	1327	1527	1727	1927	2127	
University of Essex, South Courts	0933	1133	1333	1533	1733	1933	2133	
Elmstead Market, Kings Arms	0939	1139	1339	1539	1739	1939	2139	
Frating, Kings Arms	0943	1143	1343	1543	1743	1943	2143	
Weeley, Black Boy	0950	1150	1350	1550	1750	1950	2150	
Little Clacton, Blacksmiths Arms	0957	1157	1357	1557	1757	1957	2157	
Great Clacton, The Plough	1003	1203	1403	1603	1803	2003	2203	
Clacton, Jackson Road, Stop 5	1010	1210	1410	1610	1810	2010	2210	
Clacton, Jackson Road, Stop 5	0815	1015	1215	1415	1615	1815	2015	2215
Great Clacton, The Plough	0822	1022	1222	1422	1622	1822	2022	2222
Little Clacton, Blacksmiths Arms	0828	1028	1310	1428	1628	1828	2028	2228
Weeley, Black Boy	0835	1035	1235	1435	1635	1835	2035	2235
Frating, Kings Amrs	0842	1042	1242	1442	1642	1842	2042	2242
Elmstead Market, Kings Arms	0846	1046	1246	1446	1646	1846	2046	2246
University of Essex, South Courts	0852	1052	1252	1452	1652	1852	2052	2252
Greenstead Road, Tesco Store	0858	1058	1258	1458	1658	1858	2058	2258
Colchester, Queen Street Ja	0905	1105	1305	1505	1705	1905	2105	2305
Colchester, Osborne Street	0906	1106	1306	1506	1706	1906	2106	2306
St John's Street	0907	1107	1307	1507	1707	1907	2107	2307
Colchester, Head Street	0910	1110	1310	1510	1710	1910	2110	2310

Service 76 Colchester - University - Clacton continued

Proposed Timetable

Sunday							
Clacton, Jackson Road	0810	1010	1210	1410	1610	1810	2010
Great Clacton, o/s Plough	0817	1017	1217	1417	1617	1817	2017
Little Clacton, Blacksmiths Arms	0823	1023	1223	1423	1623	1823	2023
Weeley, The Black Boy	0830	1030	1230	1430	1630	1830	2030
Frating, opp Haggars Lane	0837	1037	1237	1437	1637	1837	2037
Elmstead Market, Budgens	0841	1041	1241	1441	1641	1841	2041
University of Essex, opp South Courts	0847	1047	1247	1447	1647	1847	2047
Hythe, o/s Tesco Store	0853	1053	1253	1453	1653	1853	2053
Colchester, Stanwell Street	0901	1101	1301	1501	1701	1901	2101
Colchester, Stanwell Street	0910	1110	1310	1510	1710	1910	2110
Hythe, o/s Tesco Store	0918	1118	1318	1518	1718	1918	2118
University of Essex, opp South Courts	0924	1124	1324	1524	1724	1924	2124
Elmstead Market, Budgens	0930	1130	1330	1530	1730	1930	2130
Frating, opp Haggars Lane	0934	1134	1334	1534	1734	1934	2134
Weeley, The Black Boy	0941	1141	1341	1541	1741	1941	2141
Little Clacton, Blacksmiths Arms	0948	1148	1348	1548	1748	1948	2148
Great Clacton, o/s Plough	0954	1154	1354	1554	1754	1954	2154
Clacton, Jackson Road	1001	1201	1401	1601	1801	2001	2201

Clacton - Weeley - Thorpe-Le-Soken

100

Sunday	
Clacton, Pier Avenue	2210
Great Clacton, Plough	2216
Little Clacton, Blacksmiths Arms	2222
Weeley, Black Boy	2229
Thorpe-le-Soken, Tescos	2232
Thorpe-le soken, Abbey Street	2233

Journeys that are supported by Essex County Council (ECC)

The whole timetable

Proposal

All contracted journeys to Boxted (2 and 80) will be revised as route 80/A Monday - Saturday.

The Colchester to Fordham section will be replaced by a revised route 83.

Please see proposed timetables below.

Current Timetable

Fordham - Colchester - Boxted

80

Mondays to Fridays			
Fordham, Memorial	1035	-	1335
Haymills Estate, Fiddlers Folly	1039	-	1339
Fordham Heath, Cricketers	1042	-	1342
Eight Ash Green, Brick & Tile	1044	-	1344
Stanway, Beacon End, Lucy Lane South	1046	-	1346
Lexden, Halstead Road Corner	1050	-	1350
Colchester, Queen St, Stand F	1100	-	-
Colchester, Head Street	-	1200	1400
Colchester North Station, Lay By	-	1205	1405
Colchester, General Hospital, Turner Rd	-	1208	1408
Mile End, Dog & Pheasant	-	1212	1412
Boxted, Langham Road	-	1217	1417
Boxted, Cross Inn	-	1222	1422
Boxted Homedale Corner	-	1224	1424

Mondays to Fridays				
			Sch	NSch
Boxted Homedale Corner	0930	1230	1430	1430
Boxted, Cross Inn	0932	1232	1432	1432
Boxted, Langham Road	0937	1237	1437	1437
Mile End, Dog & Pheasant	0942	1242	1442	1442
Colchester, General Hospital, Turner Rd	0946	1246	1446	1446
Colchester North Station, Lay By	0950	1250	1450	1450
Colchester, High St., Co-Op Bank	0955	1255	1455	1455
Colchester, Queen St, Stand F	0957	1257	1457	1457
Lexden, Norman Way Schools	-	-	1506	-
Lexden, Halstead Road Corner	1011	1311	-	1511
Stanway, Beacon End, Lucy Lane South	1014	1314	-	1514
Eight Ash Green, Brick & Tile	1016	1316	-	-
Fordham Heath, Cricketers	1018	1318	-	-
Haymills Estate, Fiddlers Folly	1021	1321	-	-
Fordham, Memorial	1025	1325	-	-

Service 80 Fordham - Boxted continued

Proposed Timetable

Colchester - Boxted - Dedham

80/A

Monday - Saturday				
	80A	80	80	80A
Colchester, Stanwell Street	0835	1035	1235	1445
Colchester, Head Street	0837	*1037	1237	1447
Colchester, North Station layby	0841	1041	1241	1451
Colchester, O/S General Hospital	-	1045	1245	-
Mile End, Opp Link Close	0848	1049	1249	1456
Boxted, Opp Langham Rd	0853	1054	1254	1501
Boxted, o/s Cross Inn	0858	1059	1259	1506
Boxted, adj Cooks Hill	0900	1101	1301	1508
Dedham Gun Hill	-	-	1307	-
Stratford St Mary Church	-	-	1311	-
Dedham Marlborough Head	-	-	1313	-
	80	80	80A	80A
Dedham, Lamb Cnr	-	-	-	1650
Dedham Heath, The Heath	-	-	-	1652
Dedham Marlborough Head	-	-	-	1658
Stratford St Mary Church	-	-	-	1700
Dedham Gun Hill	-	-	-	1704
Boxted, opp Cooks Hill	0905	1105	1510	1710
Boxted, opp Cross Inn	0907	1107	1512	1712
Boxted, adj Langham Rd	0912	1112	1517	1717
Mile End, Opp Dog & Pheasant	0917	1117	1522	1722
Colchester, General Hospital	0921	1121	-	-
Colchester, North Station layby	0925	1125	1527	1727
Colchester, High Street	0930	1130	1532	1732
Colchester, Stanwell Street	0932	1132	1534	1734
Colchester, Norman Way Schools	-	-	1543	-

* Arrives 3 mins earlier

Proposed Timetable continued

Bures - Fordham - Colchester

83/A

Monday - Saturday			
		Sch	NSch
	83	83	83
Sudbury Bus Stn		1420	1420
Bures Church		1440	1440
Bures Bridge Street	1036	1455	1455
Mount Bures, Level Crossing	1038	1457	1457
Wakes Colne, opp Wakes Colne Green	1043	1500	1500
Wakes Colne, The Street	1046	1503	1503
Fordham, Memorial	1054	1511	1511
Fordham Heath, Fiddlers Folly	1058	1515	1515
Eight Ash Green, The Cricketers	1101	1518	1518
Eight Ash Green, The Walk	1103	1520	1520
Stanway, Tollgate Centre	1105	1522	1522
Stanway, Lucy Lane South	1107	1525*	1524
Lexden, Halstead Rd Corner	1109	-	1526
Colchester, Head Street	1119	-	1536
Colchester, Stanwell Street	1122	-	1539
* Time at Stanway Secondary School			

Monday - Saturday				
			NS	NS
	83A	83	83	83
Colchester, Stanwell Street	1000	1410	1620	1740
Lexden, Halstead Rd Corner	-	1420	1630	1750
Stanway, Lucy Lane South	via A12	1422	1632	1752
Stanway, Tollgate Centre	-	1424	1634	1754
Eight Ash Green, The Walk	1007	1426	1636	1756
Eight Ash Green, The Cricketers	1009	1428	1638	1758
Fordham Heath, Fiddlers Folly	1012	1431	1641	1801
Fordham, Memorial	1016	1435	1645	1805
Wakes Colne, The Street	1024	1443	1653**	1813**
Wakes Colne, opp Wakes Colne Green	1027	1446	-	-
Mount Bures, Level Crossing	1032	1451	-	-
Bures Bridge Street	1034	1453	-	-
Bures Church	1045			
Sudbury Bus Stn	1105			

** continues to Colchester via Gt Tey as service 83

* Arrives 3 mins earlier

Service 80 Fordham - Boxted continued

Proposed Timetable continued

Aldham Village - Colchester **83B**

Monday - Saturday	
Colchester, Stanwell Street	1125
Lexden, Halstead Rd Corner	1137
Stanway, Lucy Lane South	1134
Stanway, Tollgate Centre	1136
Eight Ash Green, The Walk	1138
Eight Ash Green, The Cricketers	1140
Fordham Heath, Fiddlers Folly	1143
Fordham, Memorial	1148
Aldham Village Hall	1153
Eight Ash Green, Brick & Tile	1159
Stanway, Tollgate Centre	1201
Stanway, Lucy Lane South	1203
Lexden, Halstead Rd Corner	1205
Colchester, Head Street	1215
Colchester, Stanwell Street	1218

Proposal

Route 83 will be enhanced and renumbered 82. Route 83A will be enhanced and renumbered 83. Services 82/83 will also replace evening peak route 88B journeys. This partially replaces route SB32. See proposed timetables below.

Current Timetable

Colne Engaine - Wakes Colne - Chappel - Great Tey - Colchester **83**
Mount Bures - Wakes Colne - Chappel - Great Tey - Colchester **83A**

Mondays to Saturdays				
Service:	83	83A	83	83A
Notes:	MWThS	TF	MWThS	TF
Colne Engaine, The Green	0917	-	1322	-
Earls Colne, The Lion	0924	-	1329	-
Mount Bures, Level Crossing	-	0923	-	1328
Wakes Colne, Green	-	0929	-	1334
Chappel, Post Office	0932	0932	1337	1337
Great Tey, Church	0938	0938	1343	1343
Marks Tey, opp Rail Station	0946	0946	1351	1351
Stanway, Tollgate, Sainsburys	0951	0951	1356	1356
Stanway, Beacon End, Lucy Lane South	0953	0953	1358	1358
Lexden, Halstead Road Corner	0957	0957	1402	1402
Colchester, Osborne Street	1010	1010	1415	1415

Mondays to Saturdays				
Service:	83	83A	83	
Notes:	MWThS	TF	SO	
Colchester, Head Street	1218	1218	1613	
Colchester, Osborne St arr	1223	1223	1618	
Colchester, Osborne St dep	1225	1225	1620	
Lexden, Halstead Road Corner	1238	1238	1633	
Stanway, Beacon End, Lucy Lane South	1242	1242	1637	
Stanway, Tollgate, Sainsburys	1244	1244	1639	
Marks Tey, opp Rail Station	1249	1249	1644	
Great Tey, Church	1257	1257	1652	
Chappel, Post Office	1303	1303	1658	
Wakes Colne, Green	-	1306	-	
Mount Bures, Level Crossing	-	1312	-	
Earls Colne, The Lion	1311	-	1706	
Colne Engaine, The Green	1320	-	1715	

CODES: TF - Tuesday and Friday only

MWThS - Monday, Wednesday, Thursday and Saturday only

SO - Saturday only

Service 83/83A Colne Engaine/Mount Bures - Colchester continued

Proposed Timetables

Bures - Fordham - Colchester

83A

Monday - Saturday			
		Sch	NSch
	83	83	83
Sudbury Bus Stn		1420	1420
Bures Church		1440	1440
Bures Bridge Street	1036	1455	1455
Mount Bures, Level Crossing	1038	1457	1457
Wakes Colne, opp Wakes Colne Green	1043	1500	1500
Wakes Colne, The Street	1046	1503	1503
Fordham, Memorial	1054	1511	1511
Fordham Heath, Fiddlers Folly	1058	1515	1515
Eight Ash Green, The Cricketers	1101	1518	1518
Eight Ash Green, The Walk	1103	1520	1520
Stanway, Tollgate Centre	1105	1522	1522
Stanway, Lucy Lane South	1107	1525*	1524
Lexden, Halstead Rd Corner	1109	-	1526
Colchester, Head Street	1119	-	1536
Colchester, Stanwell Street	1122	-	1539

Connection with service 754 at Bures Bridge Street

* Time at Stanway Secondary School.

Monday - Saturday				
			NS	NS
	83A	83	83	83
Colchester, Stanwell Street	1000	1410	1620	1740
Lexden, Halstead Rd Corner	-	1420	1630	1750
Stanway, Lucy Lane South	via A12	1422	1632	1752
Stanway, Tollgate Centre	-	1424	1634	1754
Eight Ash Green, The Walk	1007	1426	1636	1756
Eight Ash Green, The Cricketers	1009	1428	1638	1758
Fordham Heath, Fiddlers Folly	1012	1431	1641	1801
Fordham, Memorial	1016	1435	1645	1805
Wakes Colne, The Street	1024	1443	1653**	1813**
Wakes Colne, opp Wakes Colne Green	1027	1446	-	-
Mount Bures, Level Crossing	1032	1451	-	-
Bures Bridge Street	1034	1453	-	-

Bures Church 1045 Connection with service 754
Sudbury Bus Stn 1105 at Bures Bridge Street

** continues to Colchester via Gt Tey as service 83

Proposed Timetables continued

Colne Engaine - Earls Colne - Great Tey - Colchester

82/A

Monday - Saturday					
			NS		NS
	82	82	82	82	82
Colne Engaine, The Green	0905	1313	-	1709	-
Earls Colne, The Lion	0914	1322	-	1716	-
Wakes Colne, The Street	0922	1330	1654	1725	1814
Great Tey, Church	0928	1336	1700	1731	1820
Marks Tey, Rail Stn	0936	1344	1708	1739	1828
Stanway, Tollgate Centre	0941	1349	1713	-	1833
Stanway, Lucy Lane South	0943	1351	1715	-	1835
Lexden, Halstead Rd Corner	0945	1353	1717	-	1837
Colchester, Head Street	0955	1403	1727	-	1847
Colchester, Stanwell Street	0958	1406	1730	-	1850
	82A	82	82		
Colchester, Stanwell Street	-	1222	1617		
Lexden, Halstead Rd Corner	-	1232	1627		
Stanway, Lucy Lane South	-	1234	1629		
Stanway, Tollgate Centre	0836	1236	1631		
Eight Ash Green Brick & Tile	0839	-	-		
Marks Tey, Rail Stn	-	1241	1636		
Great Tey, Church	-	1249	1644		
Wakes Colne, The Street	0847	1255	1650		
Earls Colne, The Lion	0855	1303	1658		
Colne Engaine, The Green	0904	1312	1707		

Service 88/88B Colchester - Little Tey/Fordham/Halstead

Proposal

88 Evening trips withdrawn from Colchester station, minor timetable alterations.

Service 88B replaced by enhanced service on route 82/83

See proposed timetables below.

Current Timetable

Colchester - Fordham - Great Tey - Little Tey

88B

Mondays to Saturdays			
	SO	NS	NS
Colchester, Osborne Street	1300	1620	1750
Lexden, Halstead Road Corner	1311	1631	1803
Stanway, Beacon End, Lucy Lane South	1314	1634	1807
Eight Ash Green, Brick and Tile	1316	1636	1809
Fordham Heath, Cricketers	1318	1639	1811
Haymills Estate, Fiddlers Folly	1321	1641	1814
Fordham , Memorial	1325	1645	1818
Wakes Colne, Chappel Corner	-	1655	1826
Great Tey, Church	-	1659	1832
Little Tey, Godbolts Farm	-	1703	1835
	SO		
Fordham Memorial	1035		
Haymills Estate, Fiddlers Folly	1039		
Fordham Heath, Cricketers	1041		
Eight Ash Green, Brick and Tile	1044		
Stanway, Beacon End, Lucy Lane South	1046		
Lexden, Halstead Road Corner	1050		
Colchester, Osborne Street	1100		

Colchester - Stanway - Earls Colne - Halstead

88

Mondays to Fridays		
Colchester, North Station, Forecourt	2030	2230
Colchester, Osborne Street	2040	2240
Lexden, Halstead Road Corner	2050	2250
Eight Ash Green, Brick and Tile	2056	2256
Aldham, Village Hall	2100	2300
Wakes Colne, Chappel Corner	2108	2308
Earls Colne, The Lion	2114	2314
Halstead, High Street	2123	2323
Halstead, Conies Road	2127	2327
Halstead, Conies Road	2135	2330
Halstead, High Street	2141	2335
Earls Colne, The Lion	2150	2343
Wakes Colne, Chappel Corner	2156	2349
Aldham, Village Hall	2204	2357
Eight Ash Green, Brick and Tile	2208	0001
Lexden, Halstead Road Corner	2212	0005
Colchester, Head Street	2219	0012
Colchester, Osborne Street	-	0015
Colchester, North Station, Forecourt	2225	-

NS = Not Saturdays

SO = Saturday Only

Proposed Timetables

BURES - FORDHAM - COLCHESTER

83/A

Monday - Saturday			
		Sch	NSch
	83	83	83
Sudbury Bus Stn		1420	1420
Bures Church		1440	1440
Bures Bridge Street	1036	1455	1455
Mount Bures, Level Crossing	1038	1457	1457
Wakes Colne, opp Wakes Colne Green	1043	1500	1500
Wakes Colne, The Street	1046	1503	1503
Fordham, Memorial	1054	1511	1511
Fordham Heath, Fiddlers Folly	1058	1515	1515
Eight Ash Green, The Cricketers	1101	1518	1518
Eight Ash Green, The Walk	1103	1520	1520
Stanway, Tollgate Centre	1105	1522	1522
Stanway, Lucy Lane South	1107	1525*	1524
Lexden, Halstead Rd Corner	1109	-	1526
Colchester, Head Street	1119	-	1536
Colchester, Stanwell Street	1122	-	1539

Connection with service 754
at Bures Bridge Street

* Time at Stanway Secondary School.

Monday - Saturday				
			NS	NS
	83A	83	83	83
Colchester, Stanwell Street	1000	1410	1620	1740
Lexden, Halstead Rd Corner	-	1420	1630	1750
Stanway, Lucy Lane South	via A12	1422	1632	1752
Stanway, Tollgate Centre	-	1424	1634	1754
Eight Ash Green, The Walk	1007	1426	1636	1756
Eight Ash Green, The Cricketers	1009	1428	1638	1758
Fordham Heath, Fiddlers Folly	1012	1431	1641	1801
Fordham, Memorial	1016	1435	1645	1805
Wakes Colne, The Street	1024	1443	1653**	1813**
Wakes Colne, opp Wakes Colne Green	1027	1446	-	-
Mount Bures, Level Crossing	1032	1451	-	-
Bures Bridge Street	1034	1453	-	-

Bures Church 1045 Connection with service 754
Sudbury Bus Stn 1105 at Bures Bridge Street

** continues to Colchester via Gt Tey as service 83

Service 88/88B Colchester - Little Tey/Fordham/Halstead continued

Proposed Timetables continued

Colne Engaine - Earls Colne - Great Tey - Colchester

82/A

Monday - Saturday					
			NS		NS
	82	82	82	82	82
Colne Engaine, The Green	0905	1313	-	1709	-
Earls Colne, The Lion	0914	1322	-	1716	-
Wakes Colne, The Street	0922	1330	1654	1725	1814
Great Tey, Church	0928	1336	1700	1731	1820
Marks Tey, Rail Stn	0936	1344	1708	1739	1828
Stanway, Tollgate Centre	0941	1349	1713	-	1833
Stanway, Lucy Lane South	0943	1351	1715	-	1835
Lexden, Halstead Rd Corner	0945	1353	1717	-	1837
Colchester, Head Street	0955	1403	1727	-	1847
Colchester, Stanwell Street	0958	1406	1730	-	1850
	82A	82	82		
Colchester, Stanwell Street	-	1222	1617		
Lexden, Halstead Rd Corner	-	1232	1627		
Stanway, Lucy Lane South	-	1234	1629		
Stanway, Tollgate Centre	0836	1236	1631		
Eight Ash Green Brick & Tile	0839	-	-		
Marks Tey, Rail Stn	-	1241	1636		
Great Tey, Church	-	1249	1644		
Wakes Colne, The Street	0847	1255	1650		
Earls Colne, The Lion	0855	1303	1658		
Colne Engaine, The Green	0904	1312	1707		

NS = Not Saturdays

Colchester - Halstead

88

Monday - Friday		
Colchester, Stanwell Street	2040	2240
Lexden, Halstead Rd Corner	2050	2250
Eight Ash Green, Brick & Tile	2056	2256
Aldham, Village Hall	2100	2300
Wakes Colne, The Street	2108	2308
Earls Colne, The Lion	2114	2314
Halstead, High Street	2123	2323
Halstead, Conies Road	2127	2327
Halstead, Conies Road	2130	2330
Halstead, High Street	2136	2336
Earls Colne, The Lion	2145	2345
Wakes Colne, The Street	2151	2351
Aldham, Village Hall	2159	2359
Eight Ash Green, Brick & Tile	2203	0003
Lexden, King Coel Rd	2204	0004
Colchester, Head Street	2214	0014
Colchester, Stanwell Street	2216	0016

Proposal

Retimed and renumbered to 83B. See proposed timetable below.

Current Timetable

Aldham - Colchester **88C**

Mondays to Saturdays	
Aldham, Church	1220
Eight Ash Green, Brick & Tile	1225
Lexden, London Road	1231
Colchester, Osborne St	1244
Colchester, Osborne St	1150
Lexden, London Road	1203
Eight Ash Green, Brick & Tile	1209
Aldham, Church	1214

Proposed Timetable

Aldham Village - Colchester **83B**

Monday - Saturday	
Colchester, Stanwell Street	1125
Lexden, Halstead Rd Corner	1137
Stanway, Lucy Lane South	1134
Stanway, Tollgate Centre	1136
Eight Ash Green, The Walk	1138
Eight Ash Green, The Cricketers	1140
Fordham Heath, Fiddlers Folly	1143
Fordham, Memorial	1148
Aldham Village Hall	1153
Eight Ash Green, Brick & Tile	1159
Stanway, Tollgate Centre	1201
Stanway, Lucy Lane South	1203
Lexden, Halstead Rd Corner	1205
Colchester, Head Street	1215
Colchester, Stanwell Street	1218

Service 89B Great Yeldham - Haverhill

Proposal

Replace with a Demand Responsive Transport service

Current Timetables

Toppesfield - Stambourne - Steeple Bumpstead - Haverhill

Fridays only	
Toppesfield, Pump	1015
Stambourne, Village Hall	1020
Stambourne, Butchers Arms	1023
Stambourne, Nortons Corner	1026
Cornish Hall End	1030
Steeple Bumpstead, Claywall Bridge	1035
Haverhill, Bus Station	1045
Haverhill, Bus Station	1300
Steeple Bumpstead, Claywall Bridge	1310
Cornish Hall End	1315
Stambourne, Nortons Corner	1319
Stambourne, Butchers Arms	1322
Stambourne, Village Hall	1325
Toppesfield, Pump	1330

Great Yeldham - Ashen - Birdbrook - Haverhill

Fridays only	
Great Yeldham, The Green	0905
Ridgewell, Memorial	0909
Ashen, Village Hall	0913
Stoke-by-Clare, The Lion	0918
Baythorne End	0923
Birdbrook Village	0928
Birdbrook Tavern	0932
Sturmer, Memorial	0934
Haverhill, Bus Station	0939
Haverhill, Bus Station	1200
Sturmer, Memorial	1205
Birdbrook Tavern	1210
Birdbrook Village	1215
Baythorne End	1220
Stoke-by-Clare, The Lion	1225
Ashen, Village Hall	1232
Ridgewell, Memorial	1236
Great Yeldham, The Green	1240

Proposal

See proposed timetable below

Current Timetable

Tollesbury - Layer-de-la-Haye - Colchester 50/92A

Mondays to Fridays								
Service no	92A	50	50	50	50	92A	92A	92A
Notes						Sch	NSch	
Tollesbury, The Square	7.55	----	----	----	----	16.30	16.45	18.35
Tolleshunt D'Arcy, Red Lion	8.00	----	----	----	----	16.35	16.50	18.40
Salcott Corner	8.05	----	----	----	----	16.40	16.55	18.45
Malting Green, Hawfinch Road	----	9.30	10.30	12.30	13.30	----	----	----
Layer-de-la-Haye, The Fox	8.15	9.31	10.31	12.31	13.31	16.50	17.05	18.55
Kingsford, Cross Roads	8.20	9.36	10.36	12.36	13.36	16.55	17.10	19.00
Maypole Green	----	9.38	10.38	12.38	13.38	----	----	----
Colchester, Gurdon Road	----	9.40	10.40	12.40	13.40	----	----	----
Colchester High Street	8.35	9.48	10.48	12.48	13.48	17.10	17.25	19.15
Colchester Osborne Street	8.38	9.51	10.51	12.51	13.51	17.13	17.28	----
	50	50	50	92A	50			
				NSch				
Colchester Osborne Street	10.00	12.00	13.00	16.00	17.45			
Colchester, Crouch Street	10.05	12.05	13.05	16.05	17.50			
Colchester, Gurdon Road	10.11	12.11	13.11	----	17.58			
Maypole Green	10.13	12.13	13.13	----	18.00			
Kingsford, Cross Roads	10.15	12.15	13.15	16.12	18.02			
Layer-de-la-Haye, The Fox	10.20	12.20	13.20	16.18	18.07			
Malting Green, Hawfinch Road	10.21	12.21	13.21	----	----			
Staffords Corner	----	----	----	16.22	----			
Layer Breton, Hare and Hounds	----	----	----	----	18.16			
Great Wigborough, Old Kings Head	----	----	----	16.26	18.19			
Salcott Corner	----	----	----	16.30	18.21			
Tolleshunt D'Arcy, Red Lion	----	----	----	16.35	18.26			
Tollesbury, The Square	----	----	----	16.45	18.31			

Service 50/92 Tollesbury - Colchester continued

Current Timetable continued

Tollesbury - Layer (Malting Green) - Gurdon Road - Colchester 50
 Tollesbury - Birch - Colchester Zoo - Colchester 92

Saturdays							
Service:	50	50	92	50	92	50	92
Tollesbury, The Square	0731	-	1015	-	1315	-	1645
Tolleshunt D'Arcy, Red Lion	0736	-	1020	-	1320	-	1650
Salcott Corner	0741	-	1025	-	1325	-	1655
Birch, Mill Lane	-	-	1035	-	1335	-	1705
Stanway, Colchester Zoo	-	-	1041	-	1341	-	1711
Shrub End, Leather Bottle	-	-	1044	-	1344	-	1714
Malting Green, Hawfinch Road.	0802	0902	-	1128	-	1458	-
Layer-de-la-Haye, Fox	0803	0903	-	1129	-	1459	-
Kingsford, Cross Roads	0808	0908	-	1134	-	1504	-
Maypole Green	0810	0910	-	1136	-	1506	-
Colchester, Gurdon Road	0812	0912	-	1138	-	1508	-
Colchester, Osborne Street	0822	0922	1057	1148	1357	1518	1727
Service:	92	50	92	50	92	50	
Colchester, Osborne Street	0932	1102	1232	1432	1602	1747	
Colchester, Crouch Street	0935	1105	1235	1435	1605	1750	
Colchester, Gurdon Road	-	1113	-	1443	-	1758	
Maypole Green	-	1115	-	1445	-	1800	
Kingsford, Cross Roads	-	1117	-	1447	-	1802	
Layer-de-la-Haye, Fox	-	1122	-	1452	-	1807	
Malting Green, Hawfinch Road.	-	1123	-	1453	-	1808	
Shrub End, Leather Bottle	0940	-	1240	-	1610	-	
Stanway, Colchester Zoo	0945	-	1245	-	1615	-	
Birch, Mill Lane	0950	-	1250	-	1620	-	
Salcott Corner	0955	-	1255	-	1625	1823	
Tolleshunt D'Arcy, Red Lion	1000	-	1300	-	1630	1828	
Tollesbury, The Square	1005	-	1305	-	1635	1833	

Proposed Timetable

Colchester - Layer De La Haye - Tollesbury

50/50A/92

Monday - Saturday										
Monday - Saturday		S	NS	S	NS		S	NS		
	50	92	50	92	50	50	92	50	50	
Colchester, Osborne Street	0845	0930	0945	1130	1215	1315	1430	1515	1603	1745
Colchester, Crouch Street	0848	0933	0948	1133	1218	1318	1433	1518	1606	1748
Colchester, adj Lord Holland Rd	0856	----	0956	----	1226	1326	----	1526	1614	1756
Maypole Green	0859	----	0959	----	1229	1329	----	1529	1617	1759
Shrub End Leather Bottle	----	0938	----	1138	----	----	1438	----	----	----
Colchester Zoo	----	0943	----	1143	----	----	1443	----	----	----
Birch Mill Lane	----	0948	----	1148	----	----	1448	----	----	----
Kingsford Cross Roads	0901	----	1001	----	1231	1331	----	1531	1619	1801
Layer-de-la-Haye, Fox	0906	----	1006	----	1236	1336	----	1536	1624	1806
Layer-de-la-Haye, Hawfinch Rd	0907	----	1007	----	1237	1337	----	1537	----	----
Layer Breton Heath	----	----	----	----	----	----	----	----	----	1815
Gt Wigborough, School Lane North	----	----	----	----	----	----	----	----	1631	----
Gt Wigborough, Old Kings Head	----	0951	----	1151	----	----	1451	----	1635	----
Salcott, Barnhall Road	----	0953	----	1153	----	----	1453	----	1637	1826
Tolleshunt D'arcy, Red Lion	----	0958	----	1158	----	----	1458	----	1642	1831
Tollesbury, Square	----	1003	----	1203	----	----	1503	----	1647	1836

Service 50/92 Tollesbury - Colchester continued

Proposed Timetable continued

Colchester - Layer De La Haye - Tollesbury

50/50A/92

Monday - Saturday											
	S	M-F		S	NS	S	NS			S	NS
	50A	50	50	92	50	92	50	50	92	50	50
Tollesbury, Square	0740	0750	----	1010	----	1210	----	----	1510	----	1650
Tolleshunt D'arcy, Red Lion	0745	0755	----	1015	----	1215	----	----	1515	----	1655
Salcott, Barnhall Road	0750	0800	----	1020	----	1220	----	----	1520	----	1700
Gt Wigborough, Old Kings Head	----	0802	----	1022	----	1222	----	----	1522	----	1702
Gt Wigborough, School Lane North	----	0806	----	----	----	----	----	----	----	----	1706
Layer Breton Heath	0801	----	----	----	----	----	----	----	----	----	----
Layer-de-la-Haye, Hawfinch Rd	----	----	0909	----	1009	----	1239	1339	----	1539	----
Layer-de-la-Haye, Fox	0810	0810	0910	----	1010	----	1240	1340	----	1540	1710
Kingsford Cross Roads	0814	0814	0914	----	1014	----	1244	1344	----	1544	1714
Birch Mill Lane	----	----	----	1025	----	1225	----	----	1525	----	----
Colchester Zoo	----	----	----	1030	----	1230	----	----	1530	----	----
Shrub End Leather Bottle	----	----	----	1035	----	1235	----	----	1535	----	----
Maypole Green	0816	0816	0916	----	1016	----	1246	1346	----	1546	1716
Colchester, adj Lord Holland Rd	0819	0819	0919	----	1019	----	1249	1349	----	1549	1719
Colchester, Head Street	0826	0826	0926	1044	1026	1244	1256	1356	1544	1556	1726
Colchester, Osborne Street	0830	0830	0930	1047	1030	1247	1300	1400	1547	1600	1730

S = Saturday

NS = Not Saturday

M-F = Monday to Friday Only

Proposal

The service will be withdrawn from April 2016.

Current Timetable

Mondays to Saturday				
Queens Park, Arlington Way	1952	2122	2252	-
Perry Street, Queens Park Roundabout	1955	2125	2255	-
Billericay, Rail Station	1958	2128	2258	-
Outwood Common, Elm Green	2005	2135	2305	-
Great Burstead, Kings Head	2011	2141	2311	-
Pipps Hill Retail Park, Asda	2018	2148	2318	-
Basildon, Bus Station	2023	2153	2323	-
Basildon Hospital, Main Entrance	2028	2158	-	-
Basildon Hospital, Main Entrance	1905	2035	2205	
Basildon, Bus Station	1913	2043	2213	
Pipps Hill Retail Park, Asda	1918	2048	2218	
Great Burstead, Kings Head	1925	2055	2225	
Outwood Common, Elm Green	1932	2102	2232	
Billericay, Rail Station	1941	2111	2241	
Perry Street, Queens Park Roundabout	1944	2114	2244	
Queens Park, Arlington Way	1947	2117	2247	

Service 102 Colchester - Harwich

Proposal

Additionally serves Parkeston Village and Morrisons. See proposed timetable below.

Current Timetable

Colchester - Dedham - Manningtree - Mistley - The Oakleys - Ramsey - Parkeston - Harwich **102**

Sundays and Public Holidays								
Colchester, Osborne Street	0920	1120	1320	1520	1720	1920	2120	2250
Parsons Heath, St. Johns Road	0929	1129	1329	1529	1729	1929	2129	2258
Ardleigh, The Lion	0935	1135	1335	1535	1735	1935	2135	2304
Dedham, Marlborough Head	0942	1142	1342	1542	1742	1942	2142	-
Dedham Heath, Crossroads	0944	1144	1344	1544	1744	1944	2144	-
Lawford Place	0952	1152	1352	1552	1752	1952	2152	2308
Manningtree, Skinners Arms	0957	1157	1357	1557	1757	1957	2157	2312
Mistley, Rigby Avenue	1002	1202	1402	1602	1802	2002	2202	2316
Bradfield, Village Maid	1008	1208	1408	1608	1808	2008	2208	2321
Wix Cross	1012	1212	1412	1612	1812	2012	2212	2325
Greak Oakley, Memorial	1016	1216	1416	1616	1816	2016	2216	2329
Little Oakley, Cherry Tree	1022	1222	1422	1622	1822	2022	2222	2335
Ramsey, Church Hill Roundabout	1026	1226	1426	1626	1826	2026	2226	2339
Dovercourt, Clayton Road	1029	1229	1429	1629	1829	2029	2229	2342
Parkeston, Harwich International Station	1034	1234	1434	1634	1834	2034	2234	2347
Dovercourt, Hospital	1039	1239	1439	1639	1839	2039	2239	2352
Harwich, Bus Station	1045	1245	1445	1645	1845	2045	2245	2358

Current Timetable continued

Colchester - Dedham - Manningtree - Mistley - The Oakleys - Ramsey - Parkeston - Harwich

102

Sundays and Public Holidays								
Harwich Bus Station	0735	0935	1135	1335	1535	1735	1935	2135
Dovercourt, Hospital	0741	0941	1141	1341	1541	1741	1941	2141
Parkeston, Harwich International Station	0745	0945	1145	1345	1545	1745	1945	2145
Dovercourt, Clayton Road	0750	0950	1150	1350	1550	1750	1950	2150
Ramsey, Church Hill, Roundabout	0753	0953	1153	1353	1553	1753	1953	2153
Little Oakley, Cherry Tree	0757	0957	1157	1357	1557	1757	1957	2157
Great Oakley, Memorial	0803	1003	1203	1403	1603	1803	2003	2203
Wix Cross	0807	1007	1207	1407	1607	1807	2007	2207
Bradfield, Village Maid	0811	1011	1211	1411	1611	1811	2011	2211
Mistley, Rigby Avenue	0817	1017	1217	1417	1617	1817	2017	2217
Manningtree, Skinners Arms	0822	1022	1222	1422	1622	1822	2022	2222
Lawford Place	0827	1027	1227	1427	1627	1827	2027	2227
Dedham Heath, Crossroads	0835	1035	1235	1435	1635	1835	2035	-
Dedham, Marlborough Head	0837	1037	1237	1437	1637	1837	2037	-
Ardleigh, The Lion	0844	1044	1244	1444	1644	1844	2044	2231
Parsons Heath, St. Johns Road	0851	1051	1251	1451	1651	1851	2051	2237
Colchester, Osborne Street	0900	1100	1300	1500	1700	1900	2100	2245

Service 102 Colchester - Harwich continued

Proposed Timetable

Colchester - Manningtree - Harwich

102

Colchester - A120 - Harwich

106

Sunday								
	106	102	102	102	102	102	102	102
Colchester, Stanwell Street	0715	0840	1040	1240	1440	1640	1840	2040
Colchester, Angel Court	0719	0846	1046	1246	1446	1646	1846	2046
Colchester, Goring Rd East	-	0850	1050	1250	1450	1650	1850	2050
Colchester, St Johns Road	-	0852	1052	1252	1452	1652	1852	2052
Ardleigh, Balkerne Gate	0729	-	-	-	-	-	-	-
Ardleigh, Lion	-	0859	1059	1259	1459	1659	1859	2059
Dedham, Marlborough Head	-	0906	1106	1306	1506	1706	1906	2106
Dedham Heath, Crossroads	-	0908	1108	1308	1508	1708	1908	2108
Lawford, Place	-	0916	1116	1316	1516	1716	1916	2116
Manningtree, Skinners Arms	-	0911	1111	1311	1511	1711	1911	2111
Mistley, Rigby Avenue	-	0916	1116	1316	1516	1716	1916	2116
Bradfield, Village Maid	-	0922	1122	1322	1522	1722	1922	2122
Wix, The Waggon at Wix	-	0926	1126	1326	1526	1726	1926	2126
Great Oakley, Memorial	-	0930	1130	1330	1530	1730	1930	2130
Little Oakley, Cherry Tree	-	0936	1136	1336	1536	1736	1936	2136
Ramsey, Church Hill	0754	0940	1140	1340	1540	1740	1940	2140
Upper Dovercourt, Post Office	0757	0946	1146	1346	1546	1746	1946	2146
Parkeston, Una Road	-	0949	1149	1349	1549	1749	1949	2149
Harwich International Port	-	0952	1152	1352	1552	1752	1952	2152
Parkeston, Morrisons	-	0954	1154	1354	1554	1754	1954	2154
Upper Dovercourt, Fryatt Hospital	0759	0958	1158	1358	1558	1758	1958	2158
Dovercourt, High Street	0802	1001	1201	1401	1601	1801	2001	2201
Harwich, Bus Station	0804	1004	1204	1404	1604	1804	2004	2204

Proposed Timetable continued

Colchester - Manningtree - Harwich

102

Colchester - A120 - Harwich

106

Sunday								
	102	102	102	102	102	102	102	106
Harwich, Bus Station	0809	1009	1209	1409	1609	1809	2009	2209
Dovercourt, High Street	0812	1012	1212	1412	1612	1812	2012	2211
Upper Dovercourt, Fryatt Hospital	0815	1015	1215	1415	1615	1815	2015	2214
Parkeston, Morrisons	0819	1019	1219	1419	1619	1819	2019	-
Harwich International Port	0821	1021	1221	1421	1621	1821	2021	-
Parkeston, Una Road	0824	1024	1224	1424	1624	1824	2024	-
Upper Dovercourt, Post Office	0827	1027	1227	1427	1627	1827	2027	2216
Ramsey, Church Hill	0831	1031	1231	1431	1631	1831	2031	2219
Little Oakley, Cherry Tree	0835	1035	1235	1435	1635	1835	2035	-
Great Oakley, Memorial	0841	1041	1241	1441	1641	1841	2041	-
Wix, The Waggon at Wix	0845	1045	1245	1445	1645	1845	2045	-
Bradfield, Village Maid	0849	1049	1249	1449	1649	1849	2049	-
Mistley, Rigby Avenue	0855	1055	1255	1455	1655	1855	2055	-
Manningtree, Skinners Arms	0900	1100	1300	1500	1700	1900	2100	-
Lawford, Place	0905	1105	1305	1505	1705	1905	2105	-
Dedham Heath, Crossroads	0913	1113	1313	1513	1713	1913	2113	-
Dedham, Marlborough Head	0915	1115	1315	1515	1715	1915	2115	-
Ardleigh, Lion	0922	1122	1322	1522	1722	1922	2122	-
Ardleigh, Balkerne Gate	-	-	-	-	-	-	-	2244
Colchester, St Johns Road	0929	1129	1329	1529	1729	1929	2129	-
Colchester, Goring Rd East	0931	1131	1331	1531	1731	1931	2131	-
Colchester, Stanwell Street	0938	1138	1338	1538	1738	1938	2138	2256

Service 103 Harwich - Ramsey

Proposal

There will be minor changes to timings and the route will be extended to Parkeston village. The service will be renumbered 118. See proposed timetable below.

Current Timetable

Schooldays Only	
Harwich, Bus Station	0800
Dovercourt, High Street	0805
Dovercourt, Hospital	0809
Low Road Corner	0811
Dovercourt, Tollgate	0816
Ramsey, Wix Road/The Street	0823
Ramsey, Castle	0828
Ramsey, Church Hill Lay-by	1515
Ramsey, Wix Road/The Street	1518
Ramsey, Castle	1521
Dovercourt, Tollgate	1524
Dovercourt, Hospital	1536
Dovercourt, High Street	1540
Harwich, Bus Station	1543

Proposed Timetable

Schooldays only	
Parkeston, Una Road	0744
Harwich International Station	0747
Parkeston, Morrisons Store	0749
Harwich Bus Station	0755
Dovercourt, High Street	0800
Upper Dovercourt, Fryatt Hospital	0805
Upper Dovercourt, Hall Lane	0806
Upper Dovercourt, Tollgate Post Office	0811
Ramsey o/s School	0818
Ramsey Castle	0823
Ramsey, Church	1515
Ramsey, School	1518
Ramsey, Castle	1521
Upper Dovercourt, Tollgate Post Office	1524
Upper Dovercourt, Hall Lane	1529
Upper Dovercourt, Fryatt Hospital	1531
Dovercourt, High Street	1535
Harwich Bus Station	1540
Parkeston, Morrisons Store	1546
Harwich International Station	1549
Parkeston, Una Road	1551

Proposal

The route will be renumbered 102 and operates via Dedham and Parkeston, with revised timings
See proposed timetable below.

Current Timetable

Colchester - Manningtree - Mistley - The Oakleys - Harwich 104

Mondays to Saturdays		
Colchester, Stanwell Street	2100	2320
Parsons Heath, St. Johns Road	2113	2333
Ardleigh, The Lion	2119	2339
Lawford Place	2123	2343
Manningtree, Skinners Arms	2128	2348
Mistley, Rigby Avenue	2133	2353
Bradfield, Village Maid	2138	2358
Wix Cross	2142	0002
Great Oakley, Memorial	2146	0006
Little Oakley, Cherry Tree	2152	0012
Dovercourt, Tollgate	2156	0016
Dovercourt, Hospital	2159	0019
Dovercourt, High Street	2202	0022
Harwich, Bus Station	2204	0024

Mondays to Saturdays		
Dovercourt, High Street	1943	2213
Dovercourt, Hospital	1946	2216
Parkeston, Harwich International Station	1950	2220
Dovercourt, Tollgate	1956	2225
Little Oakley, Cherry Tree	2002	2229
Great Oakley, Memorial	2008	2235
Wix Cross	2012	2239
Bradfield, Village Maid	2016	2243
Mistley, Rigby Avenue	2021	2248
Manningtree, Skinners Arms	2025	2252
Lawford Place	2031	2257
Ardleigh, The Lion	2036	2301
Parsons Heath, St. Johns Road	2042	2307
Colchester, Stanwell Street	2052	2317

Service 104 Colchester - Harwich continued

Proposed Timetable

Colchester - Manningtree - Harwich 102

Monday - Saturday			
		NFS	FS
Colchester, Stanwell Street	2035	2335	2335
Colchester, Angel Court	2042	2342	2342
Colchester, Goring Rd East	2046	2346	2346
Colchester, St Johns Road	2048	2348	2348
Ardleigh, Lion	2055	2355	2355
Dedham, Marlborough Head	2102	0002	0002
Dedham Heath, Crossroads	2104	0004	0004
Lawford, Place	2112	0012	0012
Manningtree, Skinners Arms	2117	0017	0017
Mistley, Rigby Avenue	2122	0022	0022
Bradfield, Village Maid	2128	0028	0028
Wix, The Waggon at Wix	2132	0032	0032
Great Oakley, Memorial	2136	-	0036
Little Oakley, Cherry Tree	2142	-	0042
Ramsey, Church Hill	2146	-	0046
Upper Dovercourt, Post Office	2152	-	0052
Parkeston, Una Road	2155	-	-
Harwich International Port	2158	-	-
Parkeston, Morrisons	2200	-	-
Upper Dovercourt, Fryatt Hospital	2206	-	0055
Dovercourt, High Street	2209	-	0058
Harwich, Bus Station	2212	-	0101

Monday - Saturday			
Harwich, Bus Station	1900	2215	
Dovercourt, High Street	1903	2218	
Upper Dovercourt, Fryatt Hospital	1906	2221	
Parkeston, Morrisons	1909	2224	
Harwich International Port	1911	2226	
Parkeston, Una Road	1914	2229	
Upper Dovercourt, Post Office	1917	2232	
Ramsey, Church Hill	1923	2238	
Little Oakley, Cherry Tree	1927	2242	
Great Oakley, Memorial	1933	2248	
Wix, The Waggon at Wix	1937	2252	
Bradfield, Village Maid	1941	2256	
Mistley, Rigby Avenue	1947	2302	
Manningtree, Skinners Arms	1952	2307	
Lawford, Place	1957	2312	
Dedham Heath, Crossroads	2005	-	
Dedham, Marlborough Head	2007	-	
Ardleigh, Lion	2014	2317	
Colchester, St Johns Road	2021	2324	
Colchester, Goring Rd East	2023	2326	
Colchester, Stanwell Street	2030	2333	

NFS - Not Fridays & Saturdays

FS - Fridays & Saturdays Only

Proposal

See proposed timetable below.

Current Timetable

Colchester - Great Bromley - Thorpe-Le-Soken - Frinton - Walton 105/107/109

Mondays to Saturdays						
Service :	109	105	105	105	107	105
Colchester, Stanwell Street	0832	1026	1226	1426	1626	1826
Harwich Road, Goring Road	-	1034	1234	1434	1634	1834
Greenstead Road, Tesco Store	0838	-	-	-	-	-
Crockleford, Cherry Tree Farm	-	1038	1238	1438	1638	1838
Burnt Heath	-	1041	1241	1441	1641	1841
Great Bromley, Cross Inn	-	1042	1242	1442	1642	1842
Great Bromley, School	-	1046	1246	1446	1646	1846
Elmstead Market, Kings Arms	0844	-	-	-	-	-
Great Bromley, The Old Courthouse	0848	1048	1248	1448	1648	1848
Hare Green	0849	1049	1249	1449	1649	1849
Little Bentley, Bricklayers Arms	0852	1052	1252	1452	1652	1852
Tendring Heath, Tendring Tavern	0855	1055	1255	1455	1655	1855
Tendring, Cherry Tree	0900	1100	1300	1500	1700	1900
Thorpe-le-Soken, Maids Head	0905	1105	1305	1505	1705	1905
Kirby Cross	0912	1112	1312	1512	1712	1912
Kirby-le-Soken, Halstead Villas	-	-	-	-	1714	-
Walton, Ashes Corner	-	-	-	-	1716	-
Frinton, Elm Tree Avenue, Rail Gates	-	-	-	-	1718	-
Frinton, Rail Gates	0916	1116	1316	1516	-	1916
Walton, High Street, Post Office	0920	1120	1320	1520	1722	1920
Walton, Rail Station	0923	1123	1323	1523	1725	1923

Service 105/107/109 Colchester - Walton continued

Current Timetable continued

Colchester - Great Bromley - Thorpe-Le-Soken - Frinton - Walton 105/107/109

Mondays to Saturdays							
Service :	107	109	105	105	105	105	109
Walton, Rail Station	0725	0920	0926	1126	1326	1526	1730
Walton, Church	0726	0921	0927	1127	1327	1527	1731
Frinton, Rail Gates	-	0924	0930	1130	1330	1530	1734
Frinton, Elm Tree Avenue, Rail Gates	0730	-	-	-	-	-	-
Walton, Ashes Corner	0732	-	-	-	-	-	-
Kirby-le-Soken, Halstead Villas	0734	-	-	-	-	-	-
Kirby Cross	0736	0928	0934	1134	1334	1534	1738
Thorpe-le-Soken, Maids Head	0743	0935	0941	1141	1341	1541	1745
Tendring, Cherry Tree	0748	-	0946	1146	1346	1546	1750
Tendring Heath, Tendring Tavern	0753	-	0951	1151	1351	1551	1755
Little Bentley, Bricklayers Arms	0756	-	0954	1154	1354	1554	1758
Hare Green	0759	-	0957	1157	1357	1557	1801
Great Bromley, The Old Courthouse	0800	-	0958	1158	1358	1558	1802
Elmstead Market, Kings Arms	-	0950	-	-	-	-	1806
Great Bromley, School	0802	-	1000	1200	1400	1600	-
Great Bromley, Cross Inn	0806	-	1004	1204	1404	1604	-
Burnt Heath	0807	-	1005	1205	1405	1605	-
Crockleford, Cherry Tree Farm	0810	-	1008	1208	1408	1608	-
Greenstead Road, Tesco Store	-	0958	-	-	-	-	1812
Harwich Road, Goring Road	0814	-	1012	1212	1412	1612	-
Colchester, Stanwell Street	0820	1004	1018	1218	1418	1618	1818

Proposed Timetable**Colchester - Tendring - Walton On The Naze 105****Colchester- Burnt Heath - Tendring - Kirby Le Soken - Walton On The Naze 107**

Monday - Friday										
	107	105	105	105	107	107	105	105	105	105
Walton, Columbine Centre	0715	0919	1019	1119	1215	1315	-	1519	1645	1745
Walton, Church	0718	0922	1022	1122	1218	1318	1418	1522	1647	1747
Frinton on sea, Rail Gates	-	0926	1026	1126	-	-	1422	1526	1651	1751
Frinton on Sea, The Oaks	0722	-	-	-	1222	1322	-	-	-	-
Walton, Ashes Corner	0724	-	-	-	1224	1324	-	-	-	-
Kirby le Soken, Halstead Villas	0727	-	-	-	1227	1327	-	-	-	-
Kirby Cross, Claire Rd	0730	0930	1030	1130	1230	1330	1426	1530	1655	1755
Thorpe-le soken, Abbey Street	0735	0935	1035	1135	1235	1335	1431	1535	1700	1800
Thorpe-le-Soken, Tescos	0736	0936	1036	1136	1236	1336	1432	1536	1701	1801
Weeley, Council Offices	0739	0939	1039	1139	1239	1339	1436@	1539	1704	1804
Tendring, Cherry Tree	0742	0942	1042	1142	1242	1342	-	1542	1707	1807
Tendring Heath, Hall Lane	0746	0946	1046	1146	1246	1346	-	1546	1711	1811
Little Bentley, Bricklayers Arms	0749	0949	1049	1149	1249	1349	-	1549	1714	1814
Great Bromley, School	0755	0955	1055	1155	1255	1355	-	1555	1720	1820
Ardleigh, Cherry Tree Farm	0803	1003	1103	1203	1303	1403	-	1603	1728	1828
Colchester, Goring Road East	0809	1009	1109	1209	1309	1409	-	1609	1734	1834
Colchester, Stanwell Street	0817	1017	1117	1217	1317	1417	(1513)	1617	1742	1842

* Time at Weeley roundabout

@ connects with service 76 to Colchester

& connects with service 76 from Colchester

Service 105/107/109 Colchester - Walton continued

Proposed Timetable continued

Colchester - Tendring - Walton On The Naze 105

Colchester- Burnt Heath - Tendring - Kirby Le Soken - Walton On The Naze 107

Monday - Friday											
	105	105	105	105	105	107	105	105	107	105	105
Colchester, Stanwell Street	-	0821	0921	1021	1121	1221	1321	-	1621	1745	1845
Colchester, Goring Road East	-	0829	0929	1029	1129	1229	1329	-	1629	1753	1853
Ardleigh, Cherry Tree Farm	-	0835	0935	1035	1135	1235	1335	-	1635	1759	1859
Great Bromley, School	-	0843	0943	1043	1143	1243	1343	-	1643	1807	1907
Little Bentley, Bricklayers Arms	-	0849	0949	1049	1149	1249	1349	-	1649	1813	1913
Tendring Heath, Hall Lane	-	0852	0952	1052	1152	1252	1352	-	1652	1816	1916
Tendring, Cherry Tree	-	0856	0956	1056	1156	1256	1356	-	1656	1820	1920
Weeley, Council Offices	-	0859	0959	1059	1159	1259	1359	1519&	1659	1823	1923
Thorpe-le-Soken, Tescos	-	0902	1002	1102	1202	1302	1402	1522	1702	1826	1926
Thorpe-le soken, Abbey Street	0835	0903	1003	1103	1203	1303	1403	1523	1703	1827	1927
Kirby Cross, Claire Rd	0840	0908	1008	1108	1208	1308	1408	1528	1708	1832	1932
Kirby le Soken, Halstead Villas	-	-	-	-	-	1311	-	-	1711	-	-
Walton, Ashes Corner	-	-	-	-	-	1314	-	-	1714	-	-
Frinton on Sea, The Oaks	-	-	-	-	-	1316	-	-	1716	-	-
Frinton on sea, Rail Gates	0844	0912	1012	1112	1212	-	1412	1532	-	1836	1936
Walton, Post Office	0848	0916	1016	1116	1216	1320	1416	1536	1720	1840	1940
Walton, Columbine Centre	0850	0918	1018	1118	1218	1323	-	1538	1723	1842	1942

Proposed Timetable continued

Colchester - Tendring - Walton On The Naze 105

Colchester- Burnt Heath - Tendring - Kirby Le Soken - Walton On The Naze 107

Saturday						
	107	105	105	105	105	107
Walton, Columbine Centre	0715	0919	1119	1319	1519	1745
Walton, Church	0718	0922	1122	1322	1522	1747
Frinton on sea, Rail Gates	-	0926	1126	1326	1526	1751
Frinton on Sea, The Oaks	0722	-	-	-	-	-
Walton, Ashes Corner	0724	-	-	-	-	-
Kirby le Soken, Halstead Villas	0727	-	-	-	-	-
Kirby Cross, Claire Rd	0730	0930	1130	1330	1530	1755
Thorpe-le soken, Abbey Street	0735	0935	1135	1335	1535	1800
Thorpe-le-Soken, Tescos	0736	0936	1136	1336	1536	1801
Weeley, Council Offices	0739	0939	1139	1339	1539	1804
Tendring, Cherry Tree	0742	0942	1142	1342	1542	1807
Tendring Heath, Hall Lane	0746	0946	1146	1346	1546	1811
Little Bentley, Bricklayers Arms	0749	0949	1149	1349	1549	1814
Great Bromley, School	0755	0955	1155	1355	1555	1820
Ardleigh, Cherry Tree Farm	0803	1003	1203	1403	1603	1828
Colchester, Goring Road East	0809	1009	1209	1409	1609	1834
Colchester, Stanwell Street	0817	1017	1217	1417	1617	1842

Saturday						
	105	105	105	105	107	105
Colchester, Stanwell Street	0821	1021	1221	1421	1621	1845
Colchester, Goring Road East	0829	1029	1229	1429	1629	1853
Ardleigh, Cherry Tree Farm	0835	1035	1235	1435	1635	1859
Great Bromley, School	0843	1043	1243	1443	1643	1907
Little Bentley, Bricklayers Arms	0849	1049	1249	1449	1649	1913
Tendring Heath, Hall Lane	0852	1052	1252	1452	1652	1916
Tendring, Cherry Tree	0856	1056	1256	1456	1656	1920
Weeley, Council Offices	0859	1059	1259	1459	1659	1923
Thorpe-le-Soken, Tescos	0902	1102	1302	1502	1702	1926
Thorpe-le soken, Abbey Street	0903	1103	1303	1503	1703	1927
Kirby Cross, Claire Rd	0908	1108	1308	1508	1708	1932
Kirby le Soken, Halstead Villas	-	-	-	-	1711	-
Walton, Ashes Corner	-	-	-	-	1714	-
Frinton on Sea, The Oaks	-	-	-	-	1716	-
Frinton on sea, Rail Gates	0912	1112	1312	1512		1936
Walton, Post Office	0916	1116	1316	1516	1720	1940
Walton, Columbine Centre	0918	1118	1318	1518	1723	1942

Service 115 Weeley - Tendring College

Proposal

See proposed timetable below.

Current Timetable

Weeley - Little Clacton - Tendring High School 115

Schooldays only	
Weeley, Black Boy	0810
Little Clacton, Leys Drive	0818
Thorpe-le-Soken, Memorial	0828
Tendring Tech., Lower	0830
Tendring Tech., Lower	1455
Thorpe-le-Soken, Memorial	1458
Little Clacton, Leys Drive	1508
Weeley, Black Boy	1515

Proposed Timetable

Weeley - Tendring Technology College 115

Schooldays only	
Weeley, Black Boy	0810
Little Clacton, Leys Drive	0818
Thorpe le Soken, Memorial	0828
Thorpe le soken, TTC	0830
Thorpe le soken, TTC	1455
Thorpe le Soken, Memorial	1458
Little Clacton, Leys Drive	1508
Weeley, Black Boy	1515

Proposal

The service will be renumbered as 101. See proposed timetable below.

Current Timetable

Point Clear - St Osyth - Thorrington - Brightlingsea

119A

Point Clear, The Orchards	08:00
Point Clear, Colne View	08:01
Point Clear, Dumont Avenue	08:02
Point Clear, The Stores	08:03
Bus stop after Wigboro, Wick Lane	08:04
St Osyth, White Hart	08:05
St Osyth, The Priory	08:06
St Osyth, Village Hall	08:08
Aingers Green, Bentley Park	08:12
Brightlingsea, Colne School	08:25
Brightlingsea, Colne School	15:10
Aingers Green, Bentley Park	15:19
St Osyth, Village Hall	15:23
St Osyth, The Priory	15:25
St Osyth, White Hart	15:26
Bus stop after Wigboro, Wick Lane	15:27
Point Clear, The Stores	15:28
Point Clear, Dumont Avenue	15:29
Point Clear, Colne View	15:30
Point Clear, The Orchards	15:31

Proposed Timetable

Point Clear - Brightlingsea

Schooldays Only	
Point Clear Bay, Orchard Caravan Park	0800
Point Clear, Colne View	0801
Point Clear, Dumont Avenue	0802
Point Clear, Lee Wick Lane	0804
St Osyth, White Hart	0805
St Osyth, Red Lion	0807
St Osyth, Longfields	0808
Bentley Country Park	0812
Thorrington Cross	0818
Brightlingsea, Colne School	0822
Brightlingsea, Colne School	1510
Thorrington Cross	1514
Bentley Country Park	1519
St Osyth, Longfields	1523
St Osyth, Red Lion	1524
St Osyth, White Hart	1526
Point Clear, Lee Wick Lane	1527
Point Clear, Dumont Avenue	1529
Point Clear, Colne View	1530
Point Clear Bay, Orchard Caravan Park	1531

Service 133 Stansted - Braintree Bus Park

Proposal

To withdraw the supported Sunday journeys, commercial journeys unchanged.

Current Timetable

Sundays								
Stansted Airport	05:15	07:10	09:15	11:15	13:15	15:15	17:30	
Takely, Four Ashes	05:21	07:16	09:22	11:22	13:22	15:22	17:37	
Great Dunmow, High Street	05:29	07:24	09:33	11:33	13:33	15:33	17:48	
Little Dunmow, opp The Flich of Bacon	05:34	07:30	09:39	11:39	13:39	15:39	17:54	
Felstead, Church	05:38	07:35	09:43	11:43	13:43	15:43	17:58	
Rayne, Welsh Princess	05:46	07:43	09:53	11:53	13:53	15:53	18:08	
Braintree Bus Park	05:55	07:53	10:05	12:05	14:05	16:05	18:20	
Braintree Town Centre, Bus Park stand B	04:00	06:00	08:00	10:10	12:10	14:10	16:15	18:30
Rayne, Welsh Princess	04:09	06:09	08:10	10:20	12:20	14:20	16:25	18:40
Felstead Church	04:13	06:19	08:20	10:30	12:30	14:30	16:35	18:50
Little Dunmow, opp Bramble Lane	04:23	06:23	08:27	10:37	12:37	14:37	16:43	18:57
Great Dunmow, High Street	04:31	06:31	08:36	10:46	12:46	14:46	16:53	19:06
Takely, Four Ashes	04:43	06:43	08:50	11:00	13:00	15:00	17:08	19:18
Stansted Airport	04:50	06:50	09:00	11:10	13:10	15:10	17:20	19:25

Service 140 Chelmsford - Basildon

Local Bus Service Network Review Consultation September 2015

Proposal

The service will be withdrawn, partially covered by commercial service 100. Perry Street, Hillside Road and Sunnymead will not be served.

Current Timetable

Sunday and Public Holidays							
Chelmsford City Centre, Bus Station (stand 5)	-	0940	1140	1340	1540	1740	1940
Chelmsford City Centre, Rail Station (stand 11)	-	0941	1141	1341	1541	1741	1941
Chelmsford, adj Wood Street, Tesco Store	-	0947	1147	1347	1547	1747	1947
Galleywood, opp The Eagle	-	0953	1153	1353	1553	1753	1953
Stock, opp War Memorial	-	0958	1158	1358	1558	1758	1958
Billericay, adj Lakeside	0806	1006	1206	1406	1606	1806	2006
Billericay, Rail Station (stand C)	0809	1009	1209	1409	1609	1809	2009
Billericay, adj Elm Green	0817	1017	1217	1417	1617	1817	2017
Billericay, opp Paddock Close	0821	1021	1221	1421	1621	1821	2021
Noak Bridge, adj Lower Street	0825	1025	1225	1425	1625	1825	2025
Basildon Town Centre, Bus Station (stand G)	0836	1036	1236	1436	1636	1836	2036
Basildon Town Centre, Bus Station (stand H)	0840	1040	1240	1440	1640	1840	
Noak Bridge, opp Lower Street	0851	1051	1251	1451	1651	1851	
Billericay, adj Paddock Close	0855	1055	1255	1455	1655	1855	
Billericay, adj Elm Green	0859	1059	1259	1459	1659	1859	
Billericay, Rail Station (stand A)	0907	1107	1307	1507	1707	1907	
Billericay, opp Lakeside	0910	1110	1310	1510	1710	1910	
Stock, o/s War Memeorial	0918	1118	1318	1518	1718	1918	
Galleywood, o/s The Eagle	0923	1123	1323	1523	1723	1923	
Chelmsford, opp Wood Street, Tesco Store	0929	1129	1329	1529	1729	1929	
Chelmsford City Centre, Bus Station (stand 5)	0936	1136	1336	1536	1736	1936	

Service 174 Crouch Valley Link

Proposal

The service will be withdrawn, partially replaced by services 60/61.

See service SB72

See service 60

Current Timetable

Rochford - Canewdon - South Fambridge - Southend

Tuesday and Saturday only		
Rochford Railway Station	0845	-
Canewdon, o/s Essex Marina Office	0915	1355
Canewdon, Riverside Village	0920	1400
Canewdon, opp Rowans Way	0925	1405
Lower Hockley, The Dome (o/s)	0938	1418
Rochford, adj Harewood Avenue	0944	1424
Rochford Railway Station	0952	1432
Prittlewell, Tesco (o/s)	1002	1442
Prittlewell, Southend Hospital South (Stop B)	1012	1452
Southend-on-Sea Travel Centre	1030	1510
Southend Central Railway Stn	1200	1600
Southend Hospital	1224	1620
Prittlewell, Tesco (o/s)	1230	1630
Rochford Railway Station	1238	1638
Rochford, opp Harewood Avenue	1243	1643
Lower Hockley, The Dome (o/s)	1259	1629
Canewdon, adj Rowans Way	1312	1711
Canewdon, adj Riverside Village	1317	1716
Canewdon, o/s Essex Marina Office	1223	1721

Service 175 Fingringhoe - Colchester

Local Bus Service Network Review Consultation September 2015

Proposal

See proposed timetable below. There will be no change to route 275.

Current Timetable

Fingringhoe - Abberton - Colchester 175

Mondays to Fridays							
Notes :	Sch	NSch			NSch	Sch	
Abberton, The Lion		-	0950	-	-	-	-
Fingringhoe, Hams Farm		-	0952	-	-	-	-
Fingringhoe, High Park Corner	0800	0810	0959	1320	1520	1540	1655
Fingringhoe, Hams Farm	0808	0818	-	1325	1525	1545	1700
Abberton, The Lion	0810	0820	-	1327	1527	1547	1702
Blackheath, Cherry Tree	0813	0823	-	1331	1531	1551	1706
Monkwick, Thomas Lord Audley School	0816	-	-	-	-	-	-
Mersea Road, Pownall Crescent	0823	0829	-	1338	1538	1558	1713
Rowhedge, Heath Road	-	-	1007	-	-	-	-
Old Heath, Post Office	-	-	1012	-	-	-	-
Recreation Ground, Old Heath Road	-	-	1015	-	-	-	-
Colchester, Head Street	0830	0836	1025	1343	1543	1603	1718
Colchester, Queen Street	0836	0842	1030	1348	1548	1608	1723
Notes :		NSch	Sch				
Colchester, High Street, Co-op Bank	-	-	-	1625			
Colchester, Queen Street	1255	1455	1505	1630			
Mersea Road, Pownall Crescent	1300	1500	1510	1635			
Monkwick, T L A School	-	-	1520	-			
Blackheath, Cherry Tree	1305	1505	1524	1640			
Abberton, The Lion	1308	1508	1527	1643			
Fingringhoe, Hams Farm	1310	1510	1529	1645			
Fingringhoe, High Park Corner	1318	1518	1537	1653			

Saturdays			
Abberton, The Lion	0950	-	-
Fingringhoe, Hams Farm	0952	-	-
Fingringhoe, High Park Corner	0959	1320	1655
Fingringhoe, Hams Farm	-	1325	1700
Abberton, The Lion	-	1327	1702
Blackheath, Cherry Tree	-	1331	1706
Mersea Road, Pownall Crescent	-	1338	1713
Rowhedge, Heath Road	1007	-	-
Old Heath, Post Office	1012	-	-
Recreation Ground, Old Heath Road	1015	-	-
Colchester, Head Street	1025	1343	1718
Colchester, Queen Street	1030	1348	1723
Colchester, High Street, Co-op Bank	-	1625	
Colchester, Queen Street	1255	1630	
Mersea Road, Pownall Crescent	1300	1635	
Blackheath, Cherry Tree	1305	1640	
Abberton, The Lion	1308	1643	
Fingringhoe, Hams Farm	1310	1645	
Fingringhoe, High Park Corner	1318	1653	

NOTES

Sch School days only

NSch Mondays to Fridays when Schools are closed

Service 175 Fingeringhoe - Colchester continued

Proposed Timetable

Colchester - Fingeringhoe 174/175

Monday - Saturday				
Monday - Saturday			NS	
	174	174	174	174
Colchester, Stanwell Street	0850	1250	1505	1750
Colchester, Pownall Crescent	0855	1255	1510	1755
Monkwick, Monkwick Avenue	-	-	1520	-
Blackheath, Cherry Tree	0900	1300	1524	1800
Abberton, Edward Marke Drive	0903	1303	1527	1803
Abberton, Hams Farm	0909	1309	1529	1809
Fingeringhoe, adj Frere Way	0917	1317	1537	1807
Rowhedge, Heath Rd	0925	1325	1545	1825
Old Heath Post Office	0930	1330	1550	1830
Colchester, opp Recreation Ground	0933	1333	1553	1833
Colchester, Stanwell Street	0941	1341	1601	1841
		NS		
	175	175	175	
Colchester, Stanwell Street	0736	1050	1630	
Colchester, opp Recreation Ground	0744	1058	1638	
Old Heath Post Office	0747	1101	1641	
Rowhedge, Heath Rd	0752	1106	1646	
Fingeringhoe, adj Frere Way	0800	1114	1654	
Abberton, Hams Farm	0808	1122	1702	
Abberton, Edward Marke Drive	0810	1124	1704	
Blackheath, Cherry Tree	0813	1127	1707	
Monkwick, Monkwick Avenue	0816	1130	1710	
Colchester, Pownall Crescent	0823	1137	1717	
Colchester, Stanwell Street	0830*	1143	1723	

* time at Head Street

NS = Not Saturday

Service 176 East Mersea - Highwoods

Local Bus Service Network Review Consultation September 2015

Proposal

Withdrawn, partially replaced by services 50B & new service 69.
See proposed timetables below.

Current Timetable

East Mersea - West Mersea - Great Wigborough - Layer - Stanway - Colchester - Highwoods 176

Mondays Only	
East Mersea	0930
West Mersea, Blue Row	0935
West Mersea, The Fox	0936
West Mersea, Seaview Avenue	0937
West Mersea, Empress Avenue	0938
West Mersea, The Fountain	0939
West Mersea, High Street	0940
West Mersea, Mill Road Corner	0944
Peldon, The Rose	0948
Peldon, Village Stores	0951
Little Wigborough, Copt Hall Lane	0952
Great Wigborough, Drakes Corner	0954
Great Wigborough, Old Kings Head	0957
Great Wigborough, Staffords Corner	1000
Layer-de-la-Haye, Cross Roads	1003
Kingsford, Cross Roads	1007
Shrub End, Leather Bottle	1010
Stanway, Fiveways	1014
Stanway, Tollgate, Sainsburys	1017
Lexden, Halstead Road Corner	1022
Colchester, Head Street	1030
Colchester, North Station, Lay-by	1035
Colchester, Asda Store	1037
Colchester General Hospital, Turner Road	1040
Highwoods, Tesco Store	1045

Mondays Only	
Highwoods, Tesco Store	1230
Colchester General Hospital, Main Entrance	1235
Colchester, Asda Store	1238
Colchester, North Station, Lay-by	1240
Colchester, High Street, Co-op Bank	1245
Colchester, Bus Station	1250
Lexden, Halstead Road Corner	1258
Stanway, Tollgate, Sainsburys	1303
Stanway, Fiveways	1306
Shrub End, Leather Bottle	1310
Kingsford, Cross Roads	1313
Layer-de-la-Haye, Cross Roads	1317
Great Wigborough, Staffords Corner	1320
Great Wigborough, Old Kings Head	1321
Great Wigborough, Drakes Corner	1326
Little Wigborough, Copt Hall Lane	1328
Peldon, Village Stores	1329
Peldon, The Rose	1332
West Mersea, Mill Road Corner	1336
West Mersea, High Street	1340
West Mersea, The Fountain	1341
West Mersea, Empress Avenue	1342
West Mersea, Seaview Avenue	1343
West Mersea, The Fox	1344
West Mersea, Blue Row	1345
East Mersea	1350

Notes:

A Operates beyond Blue Row to set down only

Service 176 East Mersea - Highwoods continued

Proposed Timetable

Colchester - Little Wigborough - Colchester (Circular)

Monday	
	50B
Colchester, Osborne Street	1115
Colchester, Pownall Crescent	1120
Blackheath, Cherry Tree	1126
Abberton, Langenhoe Lion	1131
Peldon Lower Road	1136
Little Wigborough, Copt Hall Lane	1137
Great Wigborough, School Lane South	1139
Gt Wigborough, Old Kings Head	1142
Gt Wigborough, School Lane North	1146
Layer-de-la-Haye, Fox	1150
Kingsford Cross Roads	1154
Maypole Green	1156
Colchester, adj Lord Holland Rd	1159
Colchester, Head Street	1206
Colchester, Osborne Street	1210

50B

Monday	
	50B
Colchester, Osborne Street	1415
Colchester, Crouch Street	1418
Colchester, adj Lord Holland Rd	1425
Maypole Green	1428
Kingsford Cross Roads	1430
Layer-de-la-Haye, Fox	1434
Gt Wigborough, School Lane North	1438
Gt Wigborough, Old Kings Head	1442
Great Wigborough, School Lane South	1445
Little Wigborough, Copt Hall Lane	1447
Peldon Lower Road	1448
Abberton, Langenhoe Lion	1453
Blackheath, Cherry Tree	1458
Colchester, Pownall Crescent	1504
Colchester, Osborne Street	1509

Colchester - East Mersea 69

Tuesday	
Colchester, Osborne Street	1115
Colchester, Pownall Crescent	1120
Blackheath, Cherry Tree	1126
Abberton, Langenhoe Lion	1131
Peldon, Rose	1134
Blue Row	1137
East Mersea, Ivy Lane	1142

Tuesday		
East Mersea, Ivy Lane	1143	1443
Blue Row	1148	1448
Peldon, Rose	1151	1451
Abberton, Langenhoe Lion	1154	1454
Blackheath, Cherry Tree	1159	1459
Colchester, Pownall Crescent	1205	1505
Colchester, Osborne Street	1210	1510

Proposal

Service 221 will be replaced by various services, offering greater accessibility to The Wick. See proposed combined timetable below.

Current Timetable

Wickford - The Wick - Wickford (Circular) 221

Mondays to Fridays																		
															Sch	NSch		
Wickford, Broadway, Swans	-	-	-	-	-	-	-	-	-	-	-	-	-	-	0751	0751	-	
Wickford, Rail Station	-	0525	0545	0603	0615	-	0628	0641	0651	0701	0711	0721	0730					
Radwinter Ave, Tiptree Grove	0508	0527	0547	0605	0617	0623	0630	0643	0653	0703	0713	0723	0732	0753	0753	0840		
Wickford, Salcott Crescent, Tesco Store	0511	0530	0550	0608	0622	0628	0635	0648	0658	0708	0718	0728	0737	0758	0758	0845		
Wickford, Rail Station	0516	0536	0556	0614	0627	0635	0642	0656	0706	0719	0729	0739	0748	0808	0808	0856		
Wickford, Broadway, Swans	-	-	-	-	-	-	-	-	-	-	-	-	-	0813	-	0858		
Brock Hill, Lindon Road	-	-	-	-	-	-	-	-	-	-	-	-	-	0820	-	-		
Beauchamps School	-	-	-	-	-	-	-	-	-	-	-	-	-	0833	-	-		
											NSch	Sch	NSch					
Beauchamps School	-	-	-	-			-	-	-		-	1455	-	-	-	-	-	
Brock Hill, Lindon Road	-	-	-	-	at		-	-	-		-	1508	-	-	-	-	-	
Wickford, Broadway, Swans	0900	0915	0935	0955	these		15	35	55		1455	1515	1515	1535	1555	1615	1635	1653
Radwinter Ave, Tiptree Grove	0904	0916	0936	0956	minutes		16	36	56	until	1456	1516	1516	1536	1556	1616	1636	1655
Wickford, Salcott Crescent, Tesco Store	0909	0922	0942	1002	past		22	42	02		1502	1522	1522	1542	1602	1622	1642	1700
Wickford, Rail Station	0911	-	-	-	the		-	-	-		-	-	-	-	-	-	-	-
Wickford, Broadway, Swans	0914	0926	0946	1006	hour		26	46	06		1506	1526	1526	1546	1606	1626	1646	1702
Wickford, Broadway, Swans	1708	1723	1738	1749	1758	1810	1817	1828	1838	1850	1859	1909	1924	1939	1956	2016		
Radwinter Way, Salcott Crescent	1709	1724	1739	1750	1800	1811	1819	1829	1839	1851	1901	1910	1925	1940	1957	2017		
Wickford, Salcott Crescent, Tesco Store	1715	1730	1745	1756	1805	1817	1825	1835	1845	1857	1906	1916	1931	1946	2003	2023		
Wickford, Broadway, Swans	1719	1734	1749	1800	1809	1821	1829	1839	1849	-	1910	1920	1935	1950	2007	-		

Service 221 Wickford - Wickford continued

Proposed Timetable

Mondays to Fridays																				
	11A	11A	11A	94A	11A	11A	11A	94	11A	94	11A	94B	13A	94A	13A	14	94	94	14	13
Wickford, Rail Station	0501	0521	0541		0601	0621	0641		0701		0721		0821		0841	0901			0941	1001
Wickford, Broadway				0558						0708			0823	0824	0843	0903		0921	0943	1003
Wickford, Radwinter Avenue	0503	0523	0543		0603	0623	0643		0703		0723	0753	0825		0845	0905			0945	1005
Wickford, The Wick, Tesco	0506	0526	0546	0602	0606	0628	0648	0649	0708	0712	0728	0758	0830	0828	0850	0910	0919	0925	0950	1010
Wickford, Broadway								0653				0807	0834		0854	0914	0923		0954	1014
Wickford Station	0511	0532	0552		0612	0635	0656		0719		0739		0836		0856	0916			0956	1016

* operates via Tesco, then Radwinter Avenue

Mondays to Fridays																				
	94	94	13	14	94	94	14	13	94	94	13	14	94	94	14	13	94	94	13	14A
Wickford, Rail Station			1041	1101			1141	1201			1241	1301			1341	1401			1441	1501
Wickford, Broadway		1021	1043	1103		1121	1143	1203		1221	1243	1303		1321	1343	1403		1421	1443	1503
Wickford, Radwinter Avenue			1045	1105			1145	1205			1245	1305			1345	1405			1445	1505
Wickford, The Wick, Tesco	1019	1025	1050	1110	1119	1125	1150	1210	1219	1225	1250	1310	1319	1325	1350	1410	1419	1425	1450	1510
Wickford, Broadway	1023		1054	1114	1123		1154	1214	1223		1254	1314	1323		1354	1414	1423		1454	1514
Wickford Station			1056	1116			1156	1216			1256	1316			1356	1416			1456	1516

* operates via Tesco, then Radwinter Avenue

Mondays to Fridays																				
	94B	94	14	13	94A	94A	13A	14	94A	94	14	13	94A	12A	12A	12A	12A	12A	12A	12A
Wickford, Rail Station			1541	1601			1651				1741	1801		1821	1841	1901	1921	1941	2001	2021
Wickford, Broadway	1515		1543	1603		1621	1653		1721		1743	1803								
Wickford, Radwinter Avenue	1524*		1545	1605			1655				1745	1805		1823	1843	1903	1923	1943	2003	2023
Wickford, The Wick, Tesco	1519	1519	1550	1610	1619	1625	1700	1710	1725	1733	1750	1810	1819	1828	1848	1908	1928	1948	2008	2028
Wickford, Broadway		1523	1554	1614	1623			1714		1737	1754	1814	1823							
Wickford Station			1556	1616				1717			1756	1817		1832	1852	1912	1932	1952	2012	2032

* operates via Tesco, then Radwinter Avenue

Proposal

Service 222 is renumbered 12.

Saturday service mirrors Monday - Friday routing.

Service 222 journeys to The Wick will be replaced by various services, offering greater accessibility. See proposed timetables below.

Current Timetable

Mondays to Fridays														
									Sch	NSch	NSch			
Shotgate Post Office	0619	-	-	-	-	-	-	-	-	-	-	-	-	-
Wickford, Opp The Swan	0625	0725	0845	0925	1025	1125	1225	1325	1425	1425	1525	-	1625	1725
Wickford, opp Police Station	0627	0727	0847	0927	1027	1127	1227	1327	1427	1427	1527	-	1627	1727
Kings Head PH	0639	0739	0859	0939	1039	1139	1239	1339	1439	1439	1539	-	1639	1739
Billericay Rail Station	0647	0747	0907	0947	1047	1147	1247	1347	1447	1447	1547	-	1647	1747
Queens Park, Roundabout	0651	0751	0910	0950	1050	1150	1250	1350	1450	1450	1550	-	1650	1751
Queens Park, Somerfields	-	-	0911	0951	1051	1151	1251	1351	1451	1451	1551	-	1651	-
Arlington Way Terminus	0653	0753	0915	0955	1055	1155	1255	1355	1455	1455	1555	-	1655	1753
Atridge Chase	0656	0756	0917	0957	1057	1157	1257	1357	1457	1457	1557	-	1657	1756
Billericay Rail Station	0700	0800	0920	1000	1100	1200	1300	1400	1500	1500	1600	1600	1700	1800
Wickford, Police Station	0717	0817	0937	1017	1117	1217	1317	1417	-	1517	-	1617	1717	1817
Wickford, Opp The Swan	0719	-	0939	1019	1119	1219	1319	1419	-	1519	-	1619	1719	1819
Shotgate Post Office	-	-	-	-	-	-	-	-	-	-	-	-	-	1823
Radwinter Ave / Salcott Cres	-	0826	-	-	-	-	-	-	-	-	-	-	-	-
The Wick, (Tesco's)	-	0830	-	-	-	-	-	-	-	-	-	-	-	-
Wickford Station	-	0841	-	-	-	-	-	-	-	-	-	-	-	-

Service 222 Wickford - Billericay continued

Current Timetable continued

Saturdays only											
Wickford, Radwinter Avenue, Salcott Crescent	0713	0813	0923	1013	1113	1213	1313	1413	1513	1613	1713
Wickford, Salcott Crescent, Tesco Store	0716	0816	0926	1016	1116	1216	1316	1416	1516	1616	1716
Wickford, opp Police Station	0723	0823	0929	1023	1123	1223	1323	1423	1523	1623	1723
Crays Hill, Shepherd & Dog	0730	0831	0941	1031	1131	1231	1330	1430	1530	1630	1730
Great Burstead, Kings Head	0735	0836	0946	1036	1136	1236	1335	1435	1535	1635	1735
Billericay Rail Station	0743	0846	0956	1046	1146	1246	1343	1443	1543	1643	1743
Perry Street, Queens Park Roundabout	0746	0849	0959	1049	1149	1249	1346	1446	1546	1646	1746
Queens Park, Arlington Way	0750	0853	1003	1053	1153	1253	1350	1450	1550	1650	1750
Billericay, Perry Street, Atridge Chase	0752	0855	1005	1055	1155	1255	1352	1452	1552	1652	1752
Billericay Rail Station	0755	0902	1012	1102	1202	1302	1355	1455	1555	1655	1755
Great Burstead, Kings Head	0802	0907	1017	1107	1402	1307	1402	1502	1602	1702	1802
Crays Hill, Shepherd & Dog	0807	0915	1025	1115	1215	1315	1407	1507	1607	1707	1807
Wickford, Police Station	0812	0922	1032	1122	1222	1322	1412	1512	1612	1712	1812
Wickford, Radwinter Ave, Salcott Crescent	0813	0923	1033	1123	1223	1323	1413	1513	1613	1713	1813
Wickford, Salcott Crescent, Tesco Store	0816	0926	-	-	-	-	1416	1516	1616	1716	-
Wickford, opp Police Station	0819	0929	-	-	-	-	1419	1519	1619	1719	-

NOTES: Sch - Schooldays only NSch - Not Schooldays

A - Terminates after last passenger has alighted on The Wick, journeys continue around Wick Estate to set down only

Proposed Timetable

Mondays to Saturdays												
	12	12	12	12	12	12	12	12	12	12	12	12
Wickford, Opp The Swan	0625	0725	0825	0925	1025	1125	1225	1325	1425	1525	1625	1725
Wickford, opp Police Station	0627	0727	0827	0927	1027	1127	1227	1327	1427	1527	1627	1727
Kings Head PH	0639	0739	0839	0939	1039	1139	1239	1339	1439	1539	1639	1739
Billericay Rail Station	0647	0747	0847	0947	1047	1147	1247	1347	1447	1547	1647	1747
Queens Park, Roundabout	0651	0751	0850	0950	1050	1150	1250	1350	1450	1550	1650	1751
Queens Park, Somerfields	-	-	0851	0951	1051	1151	1251	1351	1451	1551	1651	-
Arlington Way Terminus	0653	0753	0853	0955	1055	1155	1255	1355	1455	1555	1655	1753
Atridge Chase	0656	0756	0856	0957	1057	1157	1257	1357	1457	1557	1657	1756
Billericay Rail Station	0700	0800	0900	1000	1100	1200	1300	1400	1500	1600	1700	1800
Wickford, Police Station	0717	0817	0917	1017	1117	1217	1317	1417	1517	1617	1717	1817
Wickford, Opp The Swan	0719	0819	0919	1019	1119	1219	1319	1419	1519	1619	1719	1819

Saturday																					
	94A	14	94	13	94	14	94	13	94	13	94	14	94	13	94	14	94	13A	94	14	13A
Wickford, Rail Station		0859		0959		1059		1159		1243		1343		1443		1543		1653		1743	1853
Wickford, Broadway	0824	0901		1001	1021	1101		1201	1221	1245		1345	1421	1445		1545	1621	1655		1745	1855
Wickford, Radwinter Avenue		0903		1003		1103		1203		1247		1347		1447		1547		1657		1747	1857
Wickford, The Wick, Tesco	0828	0908	0919	1008	1025	1108	1119	1208	1225	1252	1319	1352	1425	1452	1519	1552	1625	1708*	1733	1752	1908
Wickford, Broadway		0912	0923	1012		1112	1123	1212		1256	1323	1356		1456	1523	1556		1712	1737	1756	1912
Wickford Station		0915		1015		1115		1215		1259		1359		1459		1559		1715		1759	1915

*arrives 6 minutes earlier

Service 225 Wickford - Shotgate

Proposal

Service 225 combined with service 237 between Brock Hill and Basildon Bus Station to form service 11.

See proposed timetable below.

Current Timetable

Mondays to Fridays						
Wickford, The Swan	09:45	10:30	11:25	14:25	-	-
Westfield Close	09:50	10:35	11:30	14:30	-	-
Opp. Beauchamps School	09:52	10:37	11:32	14:32	-	-
Opp. Shotgate Post Office	09:55	10:40	11:35	-	-	-
NIBS Depot	09:57	-	11:37	-	-	-
NIBS Depot	-	10:08	-	10:58	12:58	13:58
Shotgate Post Office	09:00	10:10	10:40	11:00	13:00	14:00
Opp. Hilltop Shops	09:03	10:13	10:43	11:03	13:03	14:03
Westfield Close	09:05	10:15	10:45	11:05	13:05	14:05
Opp. Beauchamps School	09:07	10:17	10:47	11:07	13:07	14:07
Opp. Hilltop Shops	09:08	10:18	10:48	11:08	13:08	14:08
Wickford, The Swan	09:12	10:22	10:52	11:12	13:12	14:12

Proposed Timetable

Mondays to Saturday						
	11	11	11	11	11	11
Hodgson Way	-	0936	1136	1336	1536	-
Shotgate, Post Office	-	0938	1138	1338	1538	-
Beauchamps School	-	0941	1141	1341	1541	-
Westfield Close	-	0943	1143	1343	1543	-
Wickford, The Swan ARR	-	0949	1149	1349	1549	-
Wickford, The Swan DEP	0750	0950	1150	1350	1550	1720
Brock Hill, Downham Road	0754	0954	1154	1354	1554	1724
Ramsden Heath, White Horse	0802	0902	1202	1402	1602	1732
Ramsden Bellhouse, Glebe Road	0806	0906	1206	1406	1606	1736
Crays Hill, Shepherd and Dog	0811	0911	1211	1411	1611	1741
Noak Bridge, South Wash Road	0816	0916	1216	1416	1616	1746
Mile Gray Road, Opp B&Q	0819	0919	1219	1419	1619	1749
Basildon Bus Station Stand R	0824	1024	1224	1424	1624	1754
Basildon Hospital	0829	1029	1229	1429	1629	1759
	11	11	11	11	11	11
Basildon Hospital	0834	1034	1234	1434	1634	1804
Basildon Bus Station Stand R	0839	1039	1239	1439	1639	1809
Mile Gray Road, Opp B&Q	0844	1044	1244	1444	1644	1814
Noak Bridge, South Wash Road	0847	1047	1247	1447	1647	1817
Crays Hill, Shepherd and Dog	0852	1052	1252	1452	1652	1822
Ramsden Bellhouse, Glebe Road	0857	1057	1257	1457	1657	1827
Ramsden Heath, White Horse	0902	1102	1302	1502	1602	1832
Brock Hill, Downham Road	0910	1110	1310	1510	1610	1840
Wickford, The Swan ARR	0914	1114	1314	1514	1714	1844
Wickford, The Swan DEP	0915	1115	1315	1515	-	-
Westfield Close	0923	1123	1323	1523	-	-
Beauchamps School	0925	1125	1325	1525	-	-
Shotgate, Post Office	0928	1128	1328	1528	-	-
Hodgson Way	0930	1130	1330	1530	-	-

Proposal

237 between Basildon Hospital and Brock Hill will be combined with the 225 service to make a new number 11 service. The South Woodham Ferrers to Basildon journeys will be picked up by a new 94/94A service. See proposed timetable below.

Current Timetable

Mondays to Fridays					
South Woodham, Asda	08:00	09:00	11:00	13:00	16:20
South Woodham, Rail Station	08:05	09:05	11:05	13:05	16:25
Tropical Wings	08:09	09:09	11:09	13:09	16:29
Rettendon, Turnpike Corner	08:14	09:14	11:14	13:14	16:34
Runwell, Church	08:18	09:18	11:18	13:18	16:38
Wickford, Swans	08:21	09:21	11:21	13:21	16:41
Brock Hill, Downham Road	08:25	09:25	11:25	13:25	16:45
Ramsden Heath	08:33	09:33	11:33	13:33	16:53
Ramsden Bellhouse	08:37	09:37	11:37	13:37	16:57
Crays Hill	08:42	09:42	11:42	13:42	17:02
Noak Bridge	08:47	09:47	11:47	13:47	17:07
Mile Gray Road, Opp B&Q	08:50	09:50	11:50	13:50	17:10
Basildon Bus Station	08:55	09:55	11:55	13:55	17:15
Basildon Hospital	09:00	-	-	-	17:20
Basildon Hospital	-	-	-	17:00	18:00
Basildon Bus Station	10:00	12:00	14:00	17:05	18:05
Mile Gray Road, Opp B&Q	10:05	12:05	14:05	17:10	18:10
Noak Bridge	10:08	12:08	14:08	17:13	18:13
Crays Hill	10:13	12:13	14:13	17:18	18:18
Ramsden Bellhouse	10:18	12:18	14:18	17:23	18:23
Ramsden Heath	10:22	12:22	14:22	17:27	18:27
Brock Hill, Downham Road	10:30	12:30	14:30	17:35	18:35
Wickford, Rail Station	10:34	12:34	14:34	17:39	18:39
Runwell, Church	10:37	12:37	14:37	17:42	18:42
Rettendon, Turnpike Corner	10:41	12:41	14:41	17:46	18:46
Tropical Wings	10:46	12:46	14:46	17:51	18:51
South Woodham Station	10:50	12:50	14:50	17:55	18:55
South Woodham, Asda	10:55	12:55	14:55	18:00	19:00

Saturdays only				
South Woodham, Asda	09:00	11:00	13:00	16:00
South Woodham, Rail Station	09:05	11:05	13:05	16:05
Tropical Wings	09:09	11:09	13:09	16:09
Rettendon, Turnpike Corner	09:14	11:14	13:14	16:14
Runwell, Church	09:18	11:18	13:18	16:18
Wickford, Rail Station	09:21	11:21	13:21	16:21
Brock Hill, Downham Road	09:25	11:25	13:25	16:25
Ramsden Heath, White Horse	09:33	11:33	13:33	16:33
Ramsden Bellhouse, Glebe Road	09:37	11:37	13:37	16:37
Crays Hill, Shepherd and Dog	09:42	11:42	13:42	16:42
Noak Bridge, South Wash Road	09:47	11:47	13:47	16:47
Mile Gray Road, Opp B&Q	09:50	11:50	13:50	16:50
Basildon Bus Station Stand R	09:55	11:55	13:55	16:55
Basildon Hospital	-	-	-	17:00
Basildon Hospital	-	-	-	17:00
Basildon Bus Station Stand R	10:00	12:00	14:00	17:05
Mile Gray Road, Opp B&Q	10:05	12:05	14:05	17:10
Noak Bridge, South Wash Road	10:08	12:08	14:08	17:13
Crays Hill, Shepherd and Dog	10:13	12:13	14:19	17:24
Ramsden Bellhouse, Glebe Road	10:18	12:18	14:18	17:23
Ramsden Heath, White Horse	10:22	12:22	14:22	17:27
Brock Hill, Downham Road	10:30	12:30	14:30	17:35
Wickford, Rail Station	10:34	12:34	14:34	17:39
Runwell, Church	10:37	12:37	14:37	17:42
Rettendon, Turnpike Corner	10:41	12:41	14:41	17:46
Tropical Wings	10:46	12:46	14:46	17:51
South Woodham, Rail Station	10:50	12:50	14:50	17:55
South Woodham, Asda	10:55	12:55	14:55	18:00

Service 237 continued

Proposed Timetable

Mondays to Saturday					11
Hodgson Way	-	0936	1136	1336	1536
Shotgate, Post Office	-	0938	1138	1338	1538
Beauchamps School	-	0941	1141	1341	1541
Westfield Close	-	0943	1143	1343	1543
Wickford, The Swan ARR	-	0949	1149	1349	1549
Wickford, The Swan DEP	0750	0950	1150	1350	1550
Brock Hill, Downham Road	0754	0954	1154	1354	1554
Ramsden Heath, White Horse	0802	0902	1202	1402	1602
Ramsden Bellhouse, Glebe Road	0806	0906	1206	1406	1606
Crays Hill, Shepherd and Dog	0811	0911	1211	1411	1611
Noak Bridge, South Wash Road	0816	0916	1216	1416	1616
Mile Gray Road, Opp B&Q	0819	0919	1219	1419	1619
Basildon Bus Station Stand R	0824	1024	1224	1424	1624
Basildon Hospital	0829	1029	1229	1429	1629
Basildon Hospital	0834	1034	1234	1434	1634
Basildon Bus Station Stand R	0839	1039	1239	1439	1639
Mile Gray Road, Opp B&Q	0844	1044	1244	1444	1644
Noak Bridge, South Wash Road	0847	1047	1247	1447	1647
Crays Hill, Shepherd and Dog	0852	1052	1252	1452	1652
Ramsden Bellhouse, Glebe Road	0857	1057	1257	1457	1657
Ramsden Heath, White Horse	0902	1102	1302	1502	1602
Brock Hill, Downham Road	0910	1110	1310	1510	1610
Wickford, The Swan ARR	0914	1114	1314	1514	1714
Wickford, The Swan DEP	0915	1115	1315	1515	-
Westfield Close	0923	1123	1323	1523	-
Beauchamps School	0925	1125	1325	1525	-
Shotgate, Post Office	0928	1128	1328	1528	-
Hodgson Way	0930	1130	1330	1530	-

Proposed New service 94**South Woodham - Basildon 94/A/B**

Monday - Saturday																
	94A	94A	94A	94A	94	94	94	94	94	94	94	94B	94	94	94A	94A
	NS	NS	NS	NS	NS	NS		NS		NS		NS		NS	S	NS
South Woodham Asda	0532	0615	0655	0735		0900	0958	1058	1158	1258	1358		1558	1658	1802	1820
South Woodham, Collingwood Rd	0535	0618	0658	0738											1805	1823
South Woodham, Gandalfs Rise	0538	0621	0701	0741			1001	1101	1201	1301	1401		1601	1701	1808	1826
South Woodham, Albert Rd	0540	0623	0703	0743			1003	1103	1203	1303	1403		1603	1703	1810	1828
South Woodham, Rail Stn	0542	0625	0705	0745		0905	1005	1105	1205	1305	1405		1605	1705	1812	1830
South Woodham, Tropical Wings	0546					0909	1009	1109	1209	1309	1409		1609	1709	1816	
Rettendon, Turnpike	0551				0701	0914	1014	1114	1214	1314	1414		1614	1714	1821	
Runwell, Church	0555				0705	0918	1018	1118	1218	1318	1418		1618	1718	1825	
Shotgate Post Office																
Beauchamps School												1455				
Brock Hill												1508				
Wickford Swans	0558				0708	0921	1021	1121	1221	1321	1421	1515	1621	1721	1830*	
Wickford, The Wick, Tesco	0602				0712	0925	1025	1125	1225	1325	1425	1519	1625	1725		
Wickford, Radwinter Avenue												1524				
Basildon, Paycocke Road	0610				0720	0933	1033	1133	1233	1333	1433	1533	1633	1733		
Cranes Farm Rd, New Holland Tractors	0614				0726	0937	1037	1137	1237	1337	1437	1537	1637	1737		
Pipps Hill, Sporting Village	0617				0729	0940	1040	1140	1240	1340	1440	1540	1640	1740		
Basildon, Bus Station	0621				0733	0944	1044	1144	1244	1344	1444	1544	1644	1744		

* Time at Wickford Station

Service 237 continued

Proposed New service 94 continued

South Woodham - Basildon 94/A/B

Monday - Saturday																				
		94A	94	94A	94	94	94B	94	94	94	94	94	94	94	94A	94	94	94A	94A	94A
Monday - Saturday	NS	NS	NS	NS	NS	NS	NS		NS		NS		NS		NS		NS	NS	NS	S
Basildon, Bus Station						0630	0734	0856	0956	1056	1156	1256	1356	1456	1556	1710		1756		
Pipps Hill, Sporting Village						0634	0738	0900	1000	1100	1200	1300	1400	1500	1600	1714		1800		
Cranes Farm Rd, New Holland Tractors						0637	0741	0907	1007	1107	1207	1307	1407	1507	1607	1721		1807		
Basildon, Paycocke Road						0641	0745	0911	1011	1111	1211	1311	1411	1511	1611	1725		1811		
Wickford, Radwinter Avenue							0753													
Wickford, The Wick, Tesco						0649	0758	0919	1019	1119	1219	1319	1419	1519	1619	1733		1819		
Wickford Swans						0653	0807	0923	1023	1123	1223	1323	1423	1523	1623	1737		1823		1832*
Brock Hill							0819													
Beauchamps School							0832													
Shotgate Post Office							0835													
Runwell, Church						0656		0926	1026	1126	1226	1326		1526	1626	1740		1826		1835
Rettendon, Turnpike						0700	0844	0930	1030	1130	1230	1330		1530	1630	1744		1830		1839
South Woodham, Tropical Wings							0849	0935	1035	1135	1235	1335		1535	1635	1749		1835		1844
South Woodham, Rail Stn		0628		0708			0853	0939	1039	1139	1239	1339		1539	1639	1753		1839		1848
South Woodham, Albert Rd		0630		0710				0941	1041	1141	1241	1341		1541	1641	1755		1841	1850	1850
South Woodham, Gandalfs Rise		0632		0712				0943	1043	1143	1243	1343		1543	1643	1757		1843	1852	1852
South Woodham, Collingwood Rd		0635		0715											1646			1846	1855	1855
South Woodham Asda	0604	0638	0643	0718	0721		0858	0946	1046	1146	1246	1346		1546	1649	1800	1810	1849	1858	1858
South Woodham, Hamberts Rd	0606		0645		0723			0948	1048	1148	1248	1348		1548			1812			
South Woodham, Mitchell Way	0608		0647		0725			0950	1050	1150	1250	1350		1550			1814			
South Woodham, Rail Stn	0610		0649		0727			0952	1052	1152	1252	1352		1552			1816			
South Woodham, Leighlands Road	0612		0651		0729			0954	1054	1154	1254	1354		1554			1818			
South Woodham, Asda	0613		0653		0731			0956	1056	1156	1256	1356		1556			1820			

Service 247 Dedham - Colchester

Local Bus Service Network Review Consultation September 2015

Proposal

Retimed and renumbered as service 81/A; see proposed timetable below.
See proposed timetable below.

Current Timetable

Dedham - Langham - Colchester 247

Mondays to Saturday							
	Sch	NSch					247A
Langham, Birchwood Corner	0732	0738	-	-	-	-	-
Dedham, Ardleigh Road	0735	0741	0943	-	-	-	-
Dedham Heath, Crossroads	0737	0743	0945	1059	1301	1427	-
Dedham, Marlborough Head	0740	0746	0948	1104	1306	1432	1651
Dedham Heath, Crossroads	-	-	-	-	-	-	1653
Lamb Corner	0743	0748	0951	1107	1309	1435	1657
Langham, Wick Road	0747	0753	0954	1110	1312	1438	1700
Langham, Shepherd & Dog	0750	0756	0957	1113	1315	1441	1703
Langham, Runkins Corner	0754	0800	1001	1117	1318	1445	1707
Colchester, North Station, Layby	0809	0815	1011	1127	1328	1455	1717
Colchester, Osborne Street	0819	0823	1019	1135	1336	1503	1725
Colchester, Norman Way Schools	0837	-	-	-	-	-	-
				Sch	NSch	M-F	S
Colchester, Norman Way Schools	-	-	-	1550	-	-	-
Colchester, Osborne Street	1028	1230	1356	1615	1615	1745	1745
Colchester, North Station, Layby	1038	1240	1406	1625	1625	1755	1755
Langham, Runkins Corner	1047	1249	1415	1636	1636	1806	1806
Langham, Shepherd & Dog	1051	1253	1419	1641	1641	1811	1811
Langham, Wick Road	1054	1256	1422	1643	1643	1813	1813
Lamb Corner	1057	1259	1425	1648	1648	1818	1818
Dedham Heath, Crossroads	1059	1301	1427	1650	1650	1820	1820
Dedham, Marlborough Head	1102	1304	1430	1651	1651	1822	1821
Langham, Birchwood Corner	-	-	-	-	-	-	1825

NOTES: Sch - School/college days only NSch - Non School/College days

Service 247 Dedham - Colchester continued

Proposed Timetable

Colchester - Dedham - Manningtree 81/81A

Mondays to Saturday														
	81	81	81A	81A	81A	81	81	81A	81A	81A	81	81	81A	81A
Monday - Saturday	M-F	M-F	Sch	Nsch					Sch	NSch		Sat	M-F	M-F
Colchester, Norman Way Schools										1550				
Colchester, Stanwell Street					0935	1135	1235	1345	1615	1615	1745			
Colchester, Head Street					0937	1137	1237	1347	1617	1617	1747			
Colchester, North Station layby					0941	1141	1241	1351	1621	1621	1755			
Colchester, O/S General Hospital					0945	1145	1245	1355	1625	1625	1758			
Langham, Runkins Cnr					0950	1150	Operates	1400	1630	1630	1805			
Langham, Shepherd & Dog					0954	1154	Via	1404	1634	1634	1809			
Langham, St Margarets Cross					0957	1157	Boxted	1407	1637	1637	1812			
Dedham, Lamb Cnr	0628	0656	0735	0735	1000	1200	as	1410	1640	1640	1815			
Dedham Heath, The Heath			0737	0737	1002		service	1412	1642	1642				
Dedham, Marlborough Head	0631	0659	0740	0740	1005	1203	80	1415	1645	1645	1818	1818		
Dedham Heath, The Heath	0634	0702				1206	1313				1821	1821		
Lawford Place	0642	0710					1316							
Manningtree, Rail Stn	0645	0713												
Manningtree, Rail Stn	0654	0718												
London Liverpool Street	0758	0824												

Proposed Timetable continued

Colchester - Dedham - Manningtree 81/81A

Mondays to Saturday													
London Liverpool Street												1738	1810
Manningtree, Rail Stn												1844	1911
Monday - Saturday	M-F	M-F	Sch	Nsch					Sch	NSch	Sat	M-F	M-F
Manningtree, Rail Stn												1850	1920
Lawford Place												1853	1923
Dedham Heath, The Heath									1652	1652	1821	1901	1931
Dedham, Marlborough Head									1700	1700	1824	1904	1934
Dedham, Lamb Cnr			0743	0743	1008	1208	1318	1418			1827	1907	1937
Langham, St Margarets Cross			0747	0747	1011	1211	1321	1421			1830		1940
Langham, Shepherd & Dog			0750	0750	1014	1214	1324	1424	Operates via		1833		1943
Langham, Runkins Cnr			0754	0754	1018	1218	1328	1428	Boxted as		1837		1947
Colchester, General Hospital			0804	0804	1023	1223	1333	1433	service 80A		1842		1952
Colchester, North Station layby			0809	0809	1027	1227	1337	1437	1727	1727	1846		1956
Colchester, High Street			0814	0814	1031	1231	1341	1441	1732	1732	1850		2000
Colchester, Stanwell Street			0817	0817	1033	1233	1343	1443	1734	1734	1852		2002
Colchester, Norman Way Schools			0827										

Service 251 Southend - Warley

Proposal

See proposed timetable below.

Current Timetable

Sundays and Holiday Mondays											
Southend Travel Centre, Stop J		0937	1137	1237	1337	1437	1537	1737	1937	2037	2237
Prittlewell, Colemans Avenue		0950	1150	1250	1350	1450	1550	1750	1950	2050	2250
Eastwood, Kent Elms		0955	1155	1255	1355	1455	1555	1755	1955	2055	2255
Eastwood Rise, Oakwood		1000	1200	1300	1400	1500	1600	1800	2000	2100	2300
Rayleigh, Eastwood Road		1004	1204	1304	1404	1504	1604	1804	2004	2104	2304
Rayleigh, Rail Station	ARR	1006	1206	-	1342		1542	1742	1942	2042	2242
Rayleigh, Rail Station	DEP	1008	1208	-	1408	-	1608	1808	2008	2108	2308
Little Wheatleys, Tendring Avenue		1011	1211	-	1411	-	1611	1811	2011	2111	2311
Rawreth, Carpenters Arms		1014	1214	-	1414	-	1614	1814	2014	2114	2314
Shotgate, Post Office		1018	1218	-	1418	-	1618	1818	2018	2118	2318
Wickford, Broadway, opp. Swans		1022	1222	-	1422	-	1622	1822	2022	2122	2322
Great Burstead, Kings Head		1033	1233	-	1433	-	1633	1833	2033		
Billericay, High Street		1038	1238	-	1438	-	1638	1838	2038	-	-
Billericay Rail Station		1040	1240	-	1440	-	1640	1840	2040	-	-
Hutton, Chequers		1048	1248	-	1448	-	1648	1848	2048	-	-
Shenfield, Rail Station		1052	1252	-	1452	-	1652	1852	2052	-	-
Shenfield, Green Dragon		1053	1253	-	1453	-	1653	1853	2053	-	-
Brentwood, High Street		1057	1257	-	1457	-	1657	1857	2057	-	-
Brentwood, Rail Station		1100	1300	-	1500	-	1700	1900	2100	-	-
Warley, Eagle Way		1104	1304	-	1504	-	1704	1904	2104	-	-

Current Timetable continued

Sundays and Holiday Mondays										
Warley, Eagle Way	-	-	1109	-	1309	-	1509	1709	1909	2109
Brentwood, Rail Station	-	-	1113	-	1313	-	1513	1713	1913	2113
Brentwood, High Street	-	-	1116	-	1316	-	1516	1716	1916	2116
Shenfield, Rail Station	-	-	1122	-	1322	-	1522	1722	1922	2122
Billericay Rail Station	-	-	1132	-	1332	-	1532	1732	1932	2132
Billericay, High Street, Chequers	-	-	1133	-	1333	-	1533	1733	1933	2133
Great Burstead, Kings Head	-	-	1140	-	1340	-	1540	1740	1940	2140
Crays Hill, Shepherd & Dog	-	-	1144	-	1344	-	1544	1744	1944	2144
Wickford, Broadway, Swans	0850	1050	1150	-	1350	-	1550	1750	1950	2150
Shotgate, Post Office	0854	1054	1154	-	1354	-	1554	1754	1954	2154
Rawreth, Carpenters Arms	0858	1058	1158	-	1358	-	1558	1758	1958	2158
Little Wheatleys, Tendring Avenue	0901	1101	1201	-	1401	-	1601	1801	2001	2201
Rayleigh, Rail Station	0904	1106	1204	-	1404	-	1604	1804	2004	2204
Rayleigh, High Street	0906	1106	1206	1306	1406	1506	1606	1806	2006	2206
Eastwood Rise, Oakwood	0912	1112	1212	1312	1412	1512	1612	1812	2012	2212
Eastwood, Kent Elms Corner	0917	1117	1217	1317	1417	1517	1617	1817	2017	2217
Southend Travel Centre, Stop J	0932	1132	1232	1332	1432	1532	1632	1832	2032	2232

Proposed Timetable

Sundays and Holiday Mondays					
Warley, Eagle Way	0911	1111	1311	1511	1711
Brentwood, Rail Station	0915	1115	1315	1515	1715
Brentwood, High Street	0918	1118	1318	1518	1718
Shenfield, Rail Station	0924	1124	1324	1524	1724
Billericay Rail Station	0934	1134	1334	1534	1734
Billericay, High Street, Chequers	0935	1135	1335	1535	1735
Great Burstead, Kings Head	0942	1142	1342	1542	1742
Crays Hill, Shepherd & Dog	0946	1146	1346	1546	1746
Wickford, Broadway, Swans	0952	1152	1352	1552	1752

Sundays and Holiday Mondays					
Wickford, Broadway, opp. Swans	1007	1207	1407	1607	1807
Great Burstead, Kings Head	1018	1218	1418	1618	1818
Billericay, High Street	1023	1223	1423	1623	1823
Billericay Rail Station	1025	1225	1425	1625	1825
Hutton, Chequers	1033	1233	1433	1633	1833
Shenfield, Rail Station	1037	1237	1437	1637	1837
Shenfield, Green Dragon	1038	1238	1438	1638	1838
Brentwood, High Street	1042	1242	1442	1642	1842
Brentwood, Rail Station	1045	1245	1445	1645	1845
Warley, Eagle Way	1049	1249	1449	1649	1849

Service 256 Basildon - Bluebell Wood

Proposal

See proposed timetable below.

Current Timetable

Tuesdays, Fridays and Saturdays			
Basildon, Bus Station	-	1020	1220
Laindon, Shopping Centre	-	1026	1226
Laindon, High Road, Willowfield	-	1033	1233
Dunton Road, Kings Road	0911	1037	1237
Little Burstead, Memorial	0916	1042	1242
Billericay, Tye Common Road, Wiggins Lane	0919	1045	1245
Billericay, Sun Corner	0924	1050	1250
Billericay, Rail Station	0926	1052	1252
Billericay, Bluebell Wood	0930	1056	1256
Billericay, Bluebell Wood	0934	1100	1300
Billericay, Rail Station	0938	1104	1304
Billericay, Sun Corner	0941	1107	1307
Billericay, Tye Common Road, Wiggins Lane	0946	1112	1312
Little Burstead, Memorial	0949	1115	1315
Dunton Road, Kings Road	0954	1120	1320
Laindon, High Road, Willowfield	0958	1124	1324
Laindon, Shopping Centre	1005	1131	-
Basildon, Bus Station	1011	1137	1329

Proposed Timetable

Tuesdays, Thursday and Saturdays			
Basildon, Bus Station	-	-	1200
Laindon, Shopping Centre	-	-	1206
Langdon Hills, Shelley Avenue	-	-	1212
Laindon, High Road, Willowfield	-	-	1218
Dunton Road, Kings Road	0900	-	1225
Little Burstead, Memorial	0906	-	1230
Billericay, Tye Common Road, Wiggins Lane	0909	-	1233
Billericay, Sun Corner	0914	1003	1238
Billericay, Rail Station	0916	1005	1240
Billericay, Bluebell Wood	-	1010	1245
Billericay, Bluebell Wood	1015	1250	1450
Billericay, Rail Station	1020	1255	1455
Billericay, Sun Corner	1023	1258	1458
Billericay, Tye Common Road, Wiggins Lane	1028	-	1503
Little Burstead, Memorial	1031	-	1506
Dunton Road, Kings Road	1036	-	1511
Laindon, High Road, Willowfield	1045	-	-
Langdon Hills, Shelley Avenue	1051	-	-
Laindon, Shopping Centre	1057	-	-
Basildon, Bus Station	1103	-	-

Proposal

This service will no longer go to Widdington which will instead be served by Demand Responsive Transport (DRT 1)
See proposed timetable below.

Current Timetable

Monday - Saturdays												
Bishop's Stortford Interchange	-	0748	0850	0953	1053	1153	1253	1353	1450	1553	1653	1758
Bishops Stortford Riverside	-	0750	0852	0955	1055	1155	1255	1355	1452	1555	1655	1800
Stansted Bell & Feathers	-	0800	0904	1005	1105	1205	1305	1405	1502	1606	1706	1810
Quendon Village Hall	-	0807	0912	1012	1112	1212	1312	1412	1509	1613	1713	1816
Widdington Fleur-de-Lys	-	0813	0918	1018	1118	1218	1318	1418	1515	1619	1719	1822
Newport Station Road	-	0820	0924	1024	1124	1224	1324	1424	1521	1625	1725	1828
Audley End Rail Station	-	0825	0929	1029	1129	1229	1329	1429	1526	1631	1731	1831
Saffron Walden High Street	-	0835	0937	1037	1137	1237	1337	1437	1534	1640	1740	1839
Saffron Walden Hospital	-	0841	0942	1042	1142	1242	1342	1442	1541	1645	1745	1844
Saffron Walden Tesco	-	0844	0944	1044	1144	1244	1344	1444	1545	1647	1747	1846
Saffron Walden Tesco	0712	0847	0947	1047	1147	1247	1347	1447	1550	1650	1750	1850
Saffron Walden Hospital	0714	0849	0949	1049	1149	1249	1349	1449	1552	1652	1752	1852
Saffron Walden High Street	0719	0854	0954	1054	1154	1254	1354	1454	1557	1657	1757	1855
Audley End Rail Station	0730	0905	1005	1105	1205	1305	1405	1505	1608	1708	1808	1904
Newport Station Road	0737	0911	1011	1111	1211	1311	1411	1511	1614	1715	1814	1909
Widdington Fleur-de-Lys	-	0916	1016	1116	1216	1316	1416	1516	1619	1720	1819	1914
Quendon Village Hall	0742	0922	1022	1122	1222	1322	1422	1522	1625	1726	1825	1920
Stansted Bell & Feathers	0750	0928	1028	1128	1228	1328	1428	1529	1631	1733	1831	1926
Bishop's Stortford Interchange	0802	0940	1040	1140	1240	1340	1440	1543	1643	1747	1842	1937
Bishops Stortford Riverside	0804	0942	1042	1142	1242	1342	1442	1545	1645	1749	1844	1939
Bishop's Stortford Interchange	0806	0944	1044	1144	1244	1344	1444	1547	1647	1751	-	-

Service 301 Bishop's Stortford - Saffron Walden continued

Proposed Timetable

Monday - Saturdays												
Bishop's Stortford Interchange	-	0755	0857	1000	1100	1200	1300	1400	1500	1600	1700	1805
Bishops Stortford Riverside	-	0757	0899	1002	1102	1202	1302	1402	1502	1602	1702	1807
Stansted Bell & Feathers	-	0807	0911	1012	1112	1212	1312	1412	1513	1613	1713	1817
Quendon Village Hall	-	0814	0919	1019	1119	1219	1319	1419	1520	1620	1720	1823
Newport Station Road	-	0820	0924	1024	1124	1224	1324	1424	1525	1625	1725	1828
Audley End Rail Station	-	0825	0929	1029	1129	1229	1329	1429	1531	1631	1731	1831
Saffron Walden High Street	-	0835	0937	1037	1137	1237	1337	1437	1540	1640	1740	1839
Saffron Walden Hospital	-	0841	0942	1042	1142	1242	1342	1442	1545	1645	1745	1844
Saffron Walden Tesco	-	0844	0944	1044	1144	1244	1344	1444	1547	1647	1747	1846
Saffron Walden Tesco	0712	0847	0947	1047	1147	1247	1347	1447	1550	1650	1750	1850
Saffron Walden Hospital	0714	0849	0949	1049	1149	1249	1349	1449	1552	1652	1752	1852
Saffron Walden High Street	0719	0854	0954	1054	1154	1254	1354	1454	1557	1657	1757	1855
Audley End Rail Station	0730	0905	1005	1105	1205	1305	1405	1505	1608	1708	1808	1904
Newport Station Road	0737	0911	1011	1111	1211	1311	1411	1511	1614	1715	1814	1909
Quendon Village Hall	0737	0917	1017	1117	1217	1317	1417	1517	1620	1721	1820	1915
Stansted Bell & Feathers	0745	0923	1023	1123	1223	1323	1423	1524	1626	1728	1826	1921
Bishop's Stortford Interchange	0757	0935	1035	1135	1235	1335	1435	1538	1638	1742	1837	1932
Bishops Stortford Riverside	0759	0937	1037	1137	1237	1337	1437	1540	1640	1744	1839	1934
Bishop's Stortford Interchange	0801	0939	1039	1139	1239	1339	1439	1542	1642	1746	-	-

Proposal

School journeys will be retained

The non school journeys may be replaced a Demand Responsive Transport service

Current Timetable

Mondays to Fridays										Saturdays			
			TuTh	TuFr		NSch	Sch						
Saffron Walden, High School	-	-	-	-	-	-	1520	-			-	-	-
Saffron Walden, High Street	0653	0850	1045	1300	1300	1528	1528	1740			1045	1300	1650
Wimbish, Carver Barracks, Main Gate	0701	0859	1054	1309	1309	1537	1537	1749			1054	1309	1659
Debden, White Hart	0703	0902	1057	1312	-	1540	1540	1752			1057	1312	1702
Debden Green, Crossroads	0707	0906	1101	1316	-	1544	1544	1756			1101	1316	1706
Wimbish, Tye Green	-	-	-	-	1315	-	-	-			-	-	-
Howlett End, Taylor Brothers	-	-	-	-	1318	-	-	-			-	-	-
Thaxted, Post Office	0712	0912	1106	1322	1325	1550	1550	1800			1107	1322	1712
Duton Hill, Three Horseshoes	0718	0919	1114	1329	1332	1557	1557	1807			1114	1329	1719
Great Easton, Cross Roads	0721	0922	1117	1332	1335	1600	1600	1810			1117	1332	1722
Little Easton, The Stag	0724	0926	1121	1336	1338	1604	1604	1813			1121	1336	1726
Great Dunmow, Church End	-	0931	1126	1341	1344	1609	1609	-			1126	1341	1731
Great Dunmow, The Causeway	0729	-	-	-	-	-	-	1818			-	-	-
Great Dunmow, High Street, Boars Head	0731	-	-	-	-	-	-	1821			-	-	-
Great Dunmow, High Street, Post Office	-	0935	1130	1345	1348	1613	1613	-			1130	1345	1735
Great Dunmow, Tesco Store	-	0939	1134	1349	1352	1617	1617	-			1134	1349	1739

Service 312 /313 Saffron Walden - Dunmow continued

Current Timetable continued

Mondays to Fridays										Saturdays			
Service:	313	313	313	312	313	313	313	313			313	313	313
Notes :	NSch	Sch	TF	MWTh	TTh								
Great Dunmow, Tesco Store	-	-	0945	0945	1200	1400	1635	-			1200	1400	1750
Great Dunmow, High Street, Boars Head	-	-	0949	0949	1204	1404	1639	-			1204	1404	1754
Great Dunmow, High Street, Post Office	0736	0736	-	-	-	-	-	1825			-	-	-
Great Dunmow, The Causeway	0739	0739	-	-	-	-	-	1827			-	-	-
Great Dunmow, Church End	-	-	0952	0952	1207	1407	1642	-			1207	1407	1757
Little Easton, The Stag	0744	0744	0958	0958	1213	1413	1648	1832			1213	1413	1802
Great Easton, Cross Roads	0748	0748	1002	1002	1217	1417	1652	1835			1217	1417	1806
Duton Hill, Three Horseshoes	0752	0752	1005	1005	1220	1420	1655	1838			1220	1420	1809
Thaxted, Guildhall	0757	0757	1012	1012	1227	1427	1702	1843			1227	1427	1814
Howlett End, Taylor Brothers	-	-	-	1019	-	-	-	-			-	-	-
Wimbish, Tye Green	-	-	-	1022	-	-	-	-			-	-	-
Debden Green, Crossroads	0803	0803	1018	-	1233	1433	1708	1848			1233	1433	1819
Debden, White Hart	0807	0807	1022	-	1237	1437	1712	1852			1237	1437	1823
Wimbish, Carver Barracks, Main Gate	0811	0811	1025	1028	1240	1440	1715	1854			1240	1440	1825
Saffron Walden, High Street	0820	0820	1034	1037	1249	1449	1724	1902			1249	1449	1833
Saffron Walden, High School	-	0825	-	-	-	-	-	-			-	-	-

NOTES:

Sch - Schooldays only

NSch - Not Schooldays

TTh - Tuesdays and Thursdays only

TF - Tuesdays and Fridays only

MWTh - Mondays, Wednesdays and Thursdays only

Proposal

Services 314 and 315 will be replaced a Demand Responsive Transport

Current Timetable

314		
Wednesdays and Saturdays		
	S	W
Great Dunmow, High Street	0930	0930
Great Dunmow, Church End	0932	0932
Stebbing, Bran End	0938	0938
Stebbing, White Hart	0941	0941
Crows Green	0945	-
Great Saling, Church	0951	-
Blake End, The Saling Oak	0959	-
Gransmore Green	1001	0950
Watch House Green	1003	0952
Bannister Green	1005	0954
Willows Green	1008	0957
Bartholomew Green	1013	1002
Rayne, Swan	1018	1007
Braintree, Bus Park	1028	1017
Braintree, Bus Park	1245	1245
Rayne, Swan	1252	1252
Bartholomew Green	1257	1257
Willows Green	1302	1302
Bannister Green	1305	1305
Watch House Green	1307	1307
Gransmore Green	1309	1309
Blake End, The Saling Oak	1311	-
Great Saling, Church	1319	-
Crows Green	1325	-
Stebbing, White Hart	1329	1318
Stebbing, Bran End	1332	1321
Great Dunmow, Church End	1338	1327
Great Dunmow, High Street	1340	1329

315	
Stebbing Green - Stebbing - Great Dunmow	
Thursdays only	
Stebbing Green	0950
Stebbing, White Hart	0956
Stebbing, Bran End	0959
Lindsell, Old School	1007
Great Easton, Browns Garage	1015
Little Easton, Butchers Pasture	1021
Great Dunmow, Church End	1027
Great Dunmow, High Street	1029
Great Dunmow, Tesco Store	1032
Great Dunmow, Tesco Store	1232
Great Dunmow, High Street	1235
Great Dunmow, Church End	1237
Little Easton, Butchers Pasture	1243
Great Easton, Browns Garage	1249
Lindsell, Old School	1257
Stebbing, Bran End	1305
Stebbing, White Hart	1308
Stebbing Green	1314

Service 318 Thaxted - Bishop's Stortford

Proposal

Possible major timetable changes or service withdrawal.
Variation to a different day of the week will also be considered.

Current Timetable

Thursdays	
Thaxted, Bardfield End Green	0930
Thaxted, Star	0934
Broxted, Church End	0945
Molehill Green, Three Horseshoes	0952
Bambers Green	0957
Takeley, Four Ashes	1001
Woodside Green, Telephone Box	1012
Great Hallingbury, Church	1018
Bedlars Green	1020
Dunmow Road, Nags Head	1025
Bishop's Stortford, Interchange	1030
Bishop's Stortford, Riverside	1032
Bishop's Stortford, Riverside	1300
Bishop's Stortford, Interchange	1302
Dunmow Road, opp Nags Head	1308
Bedlars Green	1314
Great Hallingbury, Church	1316
Woodside Green, Telephone Box	1322
Takeley, Four Ashes	1333
Bambers Green	1337
Molehill Green, Three Horseshoes	1342
Broxted, Church End	1348
Thaxted, Star	1358
Thaxted, Bardfield End Green	1402

Proposal

No longer serve Little or Great Hallingbury
See proposed timetable below.

Current Timetable

Schooldays only	
Old Harlow, Post Office	0715
Sheering, The Cock	0726
Hatfield Heath, White Horse	0728
Little Hallingbury, School	0734
Great Hallingbury, Church	0739
Birchanger, Bradley Common	0750
Quendon, Quendon Arms	0801
Widdington, Fleur-de-Lys	0813
Newport, Frambury Lane	0817
Newport Grammar School	0821
Saffron Walden, High School	0830
Saffron Walden, High School	1530
Newport Grammar School	1541
Newport, Frambury Lane	1545
Widdington, Fleur-de-Lys	1549
Quendon, Quendon Arms	1555
Birchanger, Bradley Common	1607
Great Hallingbury, Church	1621
Little Hallingbury, School	1626
Hatfield Heath, White Horse	1632
Sheering, The Cock	1634
Old Harlow, Post Office	1645

Proposed Timetable

Schooldays only	
Old Harlow Post Office	07:15
Sheering, The Cock	07:26
Hatfield Heath, White Horse	07:28
Birchanger, Bradley Common	07:45
Rickiling Green	07:51
Wiggington, Fleur de Leys	08:03
Newport, Fambury Lane	08:07
Newport, Grammer School	08:11
Saffron Waldon, Joyce Franklin Academy	08:20
Saffron Waldon, Joyce Franklin Academy	15:30
Newport, Grammer School	15:39
Newport, Fambury Lane	15:43
Wiggington, Fleur de Leys	15:47
Rickiling Green	15:59
Birchanger, Bradley Common	16:05
Hatfield Heath, White Horse	16:23
Sheering, The Cock	16:25
Old Harlow Post Office	16:34

Service 323 Greenstead Green - Sudbury

Proposal

Replace with a Demand Responsive Transport service

Current Timetable

Thursdays only	
Greenstead Green, Hare and Hounds	0920
Earls Colne, Tey Road, Lowefields	0928
Earls Colne, The Lion	0930
Earls Colne, Station Road	0931
Colne Engaine, Brook Street, Shellcroft	0935
Colne Engaine, The Green	0936
Pebmarsh, Kings Head	0942
Cross End, Le Mote Hall	0945
Twinstead, Church	0953
Twinstead, Green	0956
Twinstead, Cripple Corner	0959
Alphamstone, Green	1002
Lamarsh, Telephone Box	1005
Dawes Hall	1008
Henny Street	1012
Middleton	1017
Ballingdon, Kings Head	1021
Sudbury, Bus Station	1024

Thursdays only	
Sudbury, Bus Station	1330
Ballingdon, Post Office	1333
Middleton	1337
Henny Street	1342
Dawes Hall	1346
Lamarsh, Telephone Box	1349
Alphamstone, Green	1352
Twinstead, Cripple Corner	1355
Twinstead, Green	1358
Twinstead, Church	1401
Cross End, Le Mote Hall	1409
Pebmarsh, Kings Head	1412
Colne Engaine, The Green	1418
Colne Engaine, Brook Street, Shellcroft	1419
Earls Colne, Tey Road, Lowefields	1425
Earls Colne, The Lion	1427
Earls Colne, Station Road	1428
Greenstead Green, Hare and Hounds	1434

Proposal

Replace with a Demand Responsive Transport

Current Timetable

Fridays only	327
Twinstead, Green	0935
Twinstead, Cripple Corner	0939
Alphamstone, Green	0946
Lamarsh, Alphamstone Road	0951
Bures, Claypits Avenue	0957
Bures, The Swan	1000
White Colne, Vent Houses	1011
Earls Colne, Church Hill	1018
Earls Colne, The Lion	1020
Halstead, High Street	1029
Halstead, Butler Road Car Park	1031
Halstead, Butler Road Car Park	1245
Halstead, High Street	1247
Earls Colne, The Lion	1258
Earls Colne, Church Hill	1300
White Colne, Vent Houses	1305
Bures, The Swan	1316
Bures, Claypits Avenue	1319
Lamarsh, Alphamstone Road	1325
Alphamstone, Green	1330
Twinstead, Cripple Corner	1337
Twinstead, Green	1341

Fridays only	329
Cross End, Le Mote Hall	1050
Pebmarsh, Kings Head	1053
Colne Engaine, The Green	1103
Earls Colne, Station Road	1109
Greenstead Green, Hare and Hounds	1115
Halstead, High Street	1123
Halstead, Butler Road Car Park	1125
Halstead, Butler Road Car Park	1400
Halstead, High Street	1402
Greenstead Green, Hare and Hounds	1410
Earls Colne, Station Road	1416
Colne Engaine, The Green	1422
Pebmarsh, Kings Head	1432
Cross End, Le Mote Hall	1435

HAIL and RIDE services - The bus will stop anywhere safe on demand.

Service 331 Sible Hedingham - Sudbury

Proposal

Replace with a Demand Responsive Transport service

Current Timetable

Thursdays and Saturdays		
Notes :	S	
Sible Hedingham, The Swan	0900	1330
Sible Hedingham, Hawkwood Road	-	1333
Sible Hedingham, Sugar Loaves	0902	1336
Castle Hedingham, Bell	0906	1340
Castle Hedingham, Memories	0909	1343
Great Yeldham, The Green	0917	1347
Little Yeldham, Church	0922	1352
Belchamp St. Paul, Green	0928	1358
Belchamp Otten	0933	1403
Borley Green, Borleylodge Farm	0941	1411
Borley, Church	0944	1414
Sudbury, Bus Station	0954	1424
Sudbury, Bus Station	1200	1630
Borley, Church	1210	1640
Borley Green, Borleylodge Farm	1213	1643
Belchamp Otten	1221	1651
Belchamp St. Paul, Green	1226	1656
Little Yeldham, Church	1232	1702
Great Yeldham, The Green	1237	1707
Castle Hedingham, Memories	1245	1715
Castle Hedingham, Bell	1248	1718
Sible Hedingham, Sugar Loaves	1252	1722
Sible Hedingham, Hawkwood Road	1255	1725
Sible Hedingham, The Swan	1258	1728

NOTES: S Saturdays only

Proposal

Reduction of service to three days a week.
See proposed timetable below.

Current Timetable

Mondays to Saturdays			
Hatfield Broad Oak, Barnfields	0904	1028	1340
Blocks Corner	0908	1034	1344
Hatfield Heath, White Horse	0911	1037	1347
Sheering, The Cock	0915	1041	1351
Lower Sheering, Four Acres	0919	1045	1355
Sawbridgeworth, Rail Station	0921	1047	1357
Sawbridgeworth, Northfield Road, Reedings Way	0923	1049	1359
Sawbridgeworth, White Lion	0927	1053	1403
High Wych, Half Moon	0930	1056	1406
Gilston, Plume of Feathers	0934	1100	1410
Eastwick, The Lion	0937	1103	1413
Harlow, Bus Station	0945	1111	1421
Harlow, Bus Station	0950	1300	1426
Eastwick, The Lion	0956	1306	1432
Gilston, Plume of Feathers	0959	1309	1435
High Wych, Half Moon	1002	1312	1438
Sawbridgeworth, White Lion	1006	1316	1442
Sawbridgeworth, Northfield Road, Reedings Way	1008	1318	1444
Sawbridgeworth, Rail Station	1010	1320	1446
Lower Sheering, Four Acres	1014	1324	1450
Sheering, The Cock	1018	1328	1454
Hatfield Heath, White Horse	1022	1332	1458
Hatfield Broad Oak, Barnfields	1028	1338	1504
Blocks Corner	1034	1344	-

Proposed Timetable

Wednesday, Friday, Saturday			
Hatfield Broad Oak, Barnfields	0904	1028	1340
Blocks Corner	0908	1034	1344
Hatfield Heath, White Horse	0911	1037	1347
Sheering, The Cock	0915	1041	1351
Lower Sheering, Four Acres	0919	1045	1355
Sawbridgeworth, Rail Station	0921	1047	1357
Sawbridgeworth, Northfield Road, Reedings Way	0923	1049	1359
Sawbridgeworth, White Lion	0927	1053	1403
High Wych, Half Moon	0930	1056	1406
Gilston, Plume of Feathers	0934	1100	1410
Eastwick, The Lion	0937	1103	1413
Harlow, Bus Station	0945	1111	1421
Harlow, Bus Station	0950	1300	1426
Eastwick, The Lion	0956	1306	1432
Gilston, Plume of Feathers	0959	1309	1435
High Wych, Half Moon	1002	1312	1438
Sawbridgeworth, White Lion	1006	1316	1442
Sawbridgeworth, Northfield Road, Reedings Way	1008	1318	1444
Sawbridgeworth, Rail Station	1010	1320	1446
Lower Sheering, Four Acres	1014	1324	1450
Sheering, The Cock	1018	1328	1454
Hatfield Heath, White Horse	1022	1332	1458
Hatfield Broad Oak, Barnfields	1028	1338	1504
Blocks Corner	1034	1344	-

Service 352 Halstead - Chelmsford

Proposal

The service will be split at Braintree - the Chelmsford to Braintree section will continue to Colchester as service 70. Route 352 will operate between Broomfield Hospital and Halstead. See proposed timetables below.

Current Timetable

Halstead - Braintree - Chelmsford 352

Sundays and Public Holidays															
Halstead, Butler Road	----	----	9.40	10.40	11.40	12.40	13.40	14.40	15.40	16.40	17.40	18.40	19.40	20.40	21.40
Gosfield Corner	----	----	9.46	10.46	11.46	12.46	13.46	14.46	15.46	16.46	17.46	18.46	19.46	20.46	21.46
Braintree College	----	----	9.59	10.59	11.59	12.59	13.59	14.59	15.59	16.59	17.59	18.59	19.59	20.59	21.59
Braintree Bus Park	8.05	9.05	10.05	11.05	12.05	13.05	14.05	15.05	16.05	17.05	18.05	19.05	20.05	21.05	22.05
London Road, White Court	8.13	9.13	10.13	11.13	12.13	13.13	14.13	15.13	16.13	17.13	18.13	19.13	20.13	21.13	22.13
Great Leighs, St Annes Castle	8.19	9.19	10.19	11.19	12.19	13.19	14.19	15.19	16.19	17.19	18.19	19.19	20.19	21.19	22.19
Little Waltham, White Hart	8.26	9.26	10.26	11.26	12.26	13.26	14.26	15.26	16.26	17.26	18.26	19.26	20.26	21.26	22.26
Broomfield Hospital	8.31	9.31	10.31	11.31	12.31	13.31	14.31	15.31	16.31	17.31	18.31	19.31	20.31	21.31	22.31
Broomfield The Angel	8.35	9.35	10.35	11.35	12.35	13.35	14.35	15.35	16.35	17.35	18.35	19.35	20.35	21.35	22.35
Chelmsford Bus Station stand 4	8.43	9.43	10.43	11.43	12.43	13.43	14.43	15.43	16.43	17.43	18.43	19.43	20.43	21.43	22.43
Chelmsford Bus Station stand 4	8.30	9.30	10.30	11.30	12.30	13.30	14.30	15.30	16.30	17.30	18.30	19.30	20.30	21.30	22.30
Broomfield The Angel	8.39	9.39	10.39	11.39	12.39	13.39	14.39	15.39	16.39	17.39	18.39	19.39	20.39	21.39	22.39
Broomfield Hospital	8.43	9.43	10.43	11.43	12.43	13.43	14.43	15.43	16.43	17.43	18.43	19.43	20.43	21.43	22.43
Little Waltham, White Hart	8.48	9.48	10.48	11.48	12.48	13.48	14.48	15.48	16.48	17.48	18.48	19.48	20.48	21.48	22.48
Great Leighs, St Annes Castle	8.55	9.55	10.55	11.55	12.55	13.55	14.55	15.55	16.55	17.55	18.55	19.55	20.55	21.55	22.55
London Road, White Court	9.01	10.01	11.01	12.01	13.01	14.01	15.01	16.01	17.01	18.01	19.01	20.01	21.01	22.01	23.01
Braintree, Coggeshall Road opp Sainsbury	9.08	10.08	11.08	12.08	13.08	14.08	15.08	16.08	17.08	18.08	19.08	20.08	21.08	22.08	23.08
Braintree Bus Park	9.10	10.10	11.10	12.10	13.10	14.10	15.10	16.10	17.10	18.10	19.10	20.10	21.10	22.10	23.10
Braintree College	9.17	10.17	11.17	12.17	13.17	14.17	15.17	16.17	17.17	18.17	19.17	20.17	21.17	----	----
Gosfield Corner	9.30	10.30	11.30	12.30	13.30	14.30	15.30	16.30	17.30	18.30	19.30	20.30	21.30	----	----
Halstead, Butler Road	9.37	10.37	11.37	12.37	13.37	14.37	15.37	16.37	17.37	18.37	19.37	20.37	21.37	----	----

Proposed Timetable

Colchester Cowdray Centre - Colchester - Braintree Chelmsford 70

Sunday								
Colchester, Mason Road	----	----	1045	1245	1445	1645	1845	2045
Leisure World	----	----	1047	1247	1447	1647	1847	2047
Colchester, Albert Roundabout	----	----	1048	1248	1448	1648	1848	2048
Colchester, Osborne Street arr	----	----	1056	1256	1456	1656	1856	2056
Colchester, Osborne Street dep	----	0900	1100	1300	1500	1700	1900	2100
Lexden, Halstead Halstead Rd Cnr	----	0910	1110	1310	1510	1710	1910	2110
Stanway, Tollgate Centre	----	0914	1114	1314	1514	1714	1914	2114
Marks Tey, Rail Stn	----	0922	1122	1322	1522	1722	1922	2122
Marks Tey, Domsey Banks	----	0925	1125	1325	1525	1725	1925	2125
Coggeshall, Market Hill	----	0935	1135	1335	1535	1735	1935	2135
Bradwell, The Swan	----	0940	1140	1340	1540	1740	1940	2140
Braintree, Tescos	----	0946	1146	1346	1546	1746	1946	2146
Braintree Bus Park arr	----	0950	1150	1350	1550	1750	1950	2150
Braintree Bus Park dep	0754	0954	1154	1354	1554	1754	1954	----
London Road, White Court	0803	1003	1203	1403	1603	1803	2003	----
Moulsham Hall Turn	0806	1006	1206	1406	1606	1806	2006	----
Great Leighs, St Annes Castle	0809	1009	1209	1409	1609	1809	2009	----
Little Waltham, White Hart	0816	1016	1216	1416	1616	1816	2016	----
Broomfield Hospital	0821	1021	1221	1421	1621	1821	2021	----
Broomfield, The Angel	0825	1025	1225	1425	1625	1825	2025	----
Chelmsford Bus Station	0834	1034	1234	1434	1634	1834	2034	----

Service 352 Halstead - Chelmsford continued

Proposed Timetable continued

Colchester Cowdray Centre - Colchester - Braintree Chelmsford 70

Sunday								
Chelmsford Bus Station	----	0843	1043	1243	1443	1643	1843	2043
Broomfield, The Angel	----	0853	1053	1253	1453	1653	1853	2053
Broomfield Hospital	----	0857	1057	1257	1457	1657	1857	2057
Little Waltham, White Hart	----	0902	1102	1302	1502	1702	1902	2102
Great Leighs, St Annes Castle	----	0909	1109	1309	1509	1709	1909	2109
Moulsham Hall Turn	----	0912	1112	1312	1512	1712	1912	2112
London Road, White Court	----	0915	1115	1315	1515	1715	1915	2115
Braintree Bus Park arr	----	0924	1124	1324	1524	1724	1924	2124
Braintree Bus Park dep	0805	0925	1125	1325	1525	1725	1925	----
Braintree, Tesco's	0809	0929	1129	1329	1529	1729	1929	----
Bradwell, The Swan	0815	0935	1135	1335	1535	1735	1935	----
Coggeshall, Market Hill	0820	0940	1140	1340	1540	1740	1940	----
Marks Tey, Domsey Banks	0830	0950	1150	1350	1550	1750	1950	----
Marks Tey, Rail Stn	0833	0953	1153	1353	1553	1753	1953	----
Stanway, Tollgate Centre	0841	1001	1201	1401	1601	1801	2001	----
Lexden, Halstead Halstead Rd Cnr	0845	1005	1205	1405	1605	1805	2005	----
Colchester, Head Street arr	0857	1017	1217	1417	1617	1817	2017	----
Colchester, Head Street dep	----	1018	1218	1418	1618	1818	2018	----
Colchester, Albert Roundabout	----	1023	1223	1423	1623	1823	2023	----
Leisure World	----	1024	1224	1424	1624	1824	2024	----
Colchester, Mason Road	----	1026	1226	1426	1626	1826	2026	----

Proposed Timetable continued**Halstead - Braintree - Chelmsford 352**

Sunday						
Halstead, Butler Road	1024	1224	1424	1624	1824	2024
Gosfield Corner	1030	1230	1430	1630	1830	2030
Braintree College	1043	1243	1443	1643	1843	2043
Braintree Bus Park	1049	1249	1449	1649	1849	2049
London Road, White Court	1058	1258	1458	1658	1858	2058
Moulsham Hall Turn	1101	1301	1501	1701	1901	2101
Great Leighs, St Annes Castle	1104	1304	1504	1704	1904	2104
Little Waltham, White Hart	1111	1311	1511	1711	1911	2111
Broomfield Hospital	1116	1316	1516	1716	1916	2116
Broomfield Hospital	1132	1332	1532	1732	1932	
Little Waltham, White Hart	1137	1337	1537	1737	1937	
Great Leighs, St Annes Castle	1143	1343	1543	1743	1943	
London Road, White Court	1146	1346	1546	1746	1946	
Braintree, Coggeshall Road opp Sainsbury	1149	1349	1549	1749	1949	
Braintree Bus Park	1154	1354	1554	1754	1954	
Braintree College	1155	1355	1555	1755	1955	
Gosfield Corner	1208	1408	1608	1808	2008	
Halstead, Butler Road	1215	1415	1615	1815	2015	

Service 898 The Queens Shopper Bus

Proposal

The service will be withdrawn from April 2016

Current Timetable

898 Monday to Friday (Not Bank Holidays)				
Blackmore The Green	07:30	09:55	12:20	14:45
Stondon Massey, Soames Mead	07:34	09:59	12:24	14:49
Hook End, Hook End Lane	07:36	10:01	12:26	14:51
Wyatts Green, Mill Lane	07:38	10:03	12:28	14:53
Doddinghurst, church Lane	07:40	10:05	12:30	14:55
Kelvedon Hatch, Brizes Corner	07:45	10:10	12:35	15:00
Pilgrims Hatch, Rose Crown	07:48	10:13	12:38	15:03
Brentwood Hospital, Arrive	07:54	10:19	12:44	15:09
Brentwood Hospital, Depart	07:58	10:23	12:48	15:13
Brentwood High Street, arrive	08:00	10:25	12:50	15:15
Brentwood high Street, depart	08:04	10:29	12:54	15:19
Romford Market Bus Stop B	08:24	10:49	13:14	15:39
Romford , Queens Hospital	08:30	10:55	13:20	15:45
Romford , Queens Hospital	08:45	11:10	13:35	16:00
Romford Market Bus Stop B	08:51	11:16	13:41	16:06
Brentwood high Street, arrive	09:11	11:36	14:01	16:26
Brentwood High Street,depart	09:15	11:40	14:05	16:30
Brentwood Hospital, Arrive	09:17	11:42	14:07	16:32
Brentwood Hospital, depart	09:21	11:46	14:11	16:36
Pilgrims Hatch, Rose Crown	09:27	11:52	14:17	16:42
Kelvedon Hatch, Brizes Corner	09:30	11:55	14:20	16:45
Doddinghurst, church Lane	09:35	12:00	14:25	16:50
Wyatts Green, Mill Lane	09:37	12:02	14:27	16:52
Hook End, Hook End Lane	09:39	12:04	14:29	16:54
Stondon Massey, Brick Layers Arms	09:43	12:08	14:33	16:58
Blackmore The Green	09:45	12:10	14:35	17:00

Proposal

To withdraw the services and replace with services 46B/C/F

Current Timetable

Mondays only	SB05
Stanford Rivers, opp Caravan Site	09:00
Ongar, Coopers Hill	09:02
Ongar, o/s The Kings Inn	09:05
Ongar, Hospital	09:08
Beauchamp Roding, adj Roden Terrace	09:18
Abbess Roding, Green Hill Road	09:22
Moreton, o/s The White Hart	09:31
Bobbingworth, adj Bobbingworth Mill	09:41
North Weald, opp Harvester	09:45
North Weald, opp The Kings Head	09:50
Epping, o/s St Margarets Hospital, Main Road	09:55
Epping, opp church	10:00
Epping, opp Tesco	10:05
Epping, o/s Tesco	11:55
Epping, o/s Church	12:00
Epping, opp St Margarets Hospital, main road	12:05
North Weald, Emberson Way	12:10
North Weald, o/s The Harvester	12:15
Moreton, o/s The White Hart	12:29
Abbess Roding, Green Hill Road	12:38
Beauchamp Roding, opp Roden Terrace	12:42
Ongar, Hospital, S Bound	12:52
Ongar, opp the Kings Inn	12:55
Ongar, Coopers Hill S bound	12:58
Stanford Rivers, opp Caravan Site	13:00

Mondays only	SB06
Matching Green, opp Clovers Close	11:00
Matching Tye, o/s The Fox	11:02
Matching Tye, opp Rainbow Road	11:04
Magdalen Laver, opp the Glebe	11:13
North Weald, adj Emberson Way	11:15
Epping, o/s St Margarets Hospital - main Road	11:20
Epping opp Church	11:30
Epping, opp Tesco Store	11:35
Epping, o/s Tesco Store	13:25
Epping, opp Church	13:30
Epping, o/s St Margaret's Hospital	13:40
North Weald, adj Emberson Way	13:45
Magdalen Laver, o/s The Glebe	13:47
Magdalen Laver, adj School Lane	13:54
Matching Tye, opp Rainbow Road	13:56
Matching Tye. o/s The Fox	13:58
Mathing Green, opp Colverts Close	14:00

Service SB05/SB06 Ongar - Epping continued

Proposed Timetable

Ongar - Stanford Rivers 46F

Thursday Only			
Ongar, Two Brewers	1110	1200	1400
Little End	1113	1203	1403
Stanford Rivers, Church	1115	1205	1405
Stanford Rivers Church	1120	1210	1410
Little End	1123	1213	1413
Ongar, Two Brewers	1125	1215	1415

Matching Green - Epping 46B

Monday Only	
Epping Station	1431
Epping High Street, Costa	1434
Epping, St Margarets Hospital	1440
North Weald, Emberson Way	1445
Magdalen Lava, The Glebe	1447
Magdalen Lava, School Lane	1454
Matching Tye, Rainbow Rd	1456
Matching Tye, The Fox	1458
Matching Green, Colvers Close	1500
Matching Green, Colvers Close	1128
Matching Tye, The Fox	1130
Matching Tye, Rainbow Rd	1132
Magdalen Lava, School Lane	1134
Magdalen Lava, The Glebe	1141
North Weald, Emberson Way	1143
Epping, St Margarets Hospital	1148
Epping High Street, Costa	1154
Epping Station	1157

Ongar - Abbess Roding Circular 46C

Tuesday & Saturday Only			
	Tu		S
Ongar, Two Brewers	1120		1420
Ongar, Four Wantz	1125		1425
Ongar, Hospital	1127		1427
Beauchamp Roding, Roden Terrace	1136		1436
Abbess Roding, Green Hill Rd	1140		1440
Moreton, White Hart	1148		1448
Bobbingworth, Bobbingworth Mill	1156		1456
North Weald, Harvester	1200	1210	1500
North Weald, Kings Head		1213	
Epping, St Margarets Hospital		1218	
Epping Station		1230	
Ongar, Four Wantz	1204		1504
Ongar, Two Brewers	1209		1509
Ongar, Two Brewers	1110		1410
Ongar, Four Wantz	1115		1415
Epping Station		1359	
Epping, St Margarets Hospital		1406	
North Weald, Kings Head		1410	
North Weald, Harvester	1119	1412	1419
Bobbingworth, Bobbingworth Mill	1123		1423
Moreton, White Hart	1131		1431
Abbess Roding, Green Hill Rd	1139		1439
Beauchamp Roding, Roden Terrace	1143		1443
Ongar, Hospital	1152		1452
Ongar, Four Wantz	1154		1454
Ongar, Two Brewers	1159		1459

Proposal

Replace with a Demand Responsive Transport service

Current Timetable

Thursdays	
Farnham Green	11:05
Farnham School	11:10
Farnham – Levels Green	11:12
Bishop's Stortford – Bridge Street	11:23
Bishop's Stortford – Interchange	11:25
Bishop's Stortford – Interchange	13:45
Bishop's Stortford – Bridge Street	13:47
Farnham – Levels Green	13:58
Farnham School	14:00
Farnham Green	14:05

Service SB13 Clavering - Saffron Walden

Proposal

Replace with a Demand Responsive Transport service

Current Timetable

Tuesdays and Fridays	
Clavering Post Office	1055
Butts Green	1100
Langley, Upper Green	1105
Langley, Lower Green, The Bull	1110
Roast Green	1115
Mill End	1119
Stickling Green	1122
Clavering, Cricketers	1125
Wicken Bonhunt, Coach and Horses	1132
Newport, Frambury Lane	1136
Saffron Walden, High Street	1150
Saffron Walden, Tesco Store	1200
Saffron Walden, Tesco	1414
Saffron Walden, High Street	1425
Newport, Frambury Lane	1442
Wicken Bonhunt, Coach and Horses	1446
Clavering, Post Office	1454
Butts Green	1500
Langley, Upper Green	1505
Langley, Lower Green, the Bull	1510
Roast Green	1515
Mill End	1519
Stickling Green	1522
Clavering, Cricketers	1525

Proposal

Replace with a Demand Responsive Transport

Current Timetable

Thursday	
Berden, The Street	1000
Little London	1004
Manuden, Yew Tree	1011
Hazel End, Three Horseshoes	1016
Bishop's Stortford, Interchange	1026
Bishop's Stortford, Interchange	1230
Hazel End, Three Horseshoes	1240
Manuden, Yew Tree	1245
Little London	1252
Berden, The Street	1256

Monday	
Wicken Bonhunt	0952
Rickling Green	1002
Berden, The Street	1015
Little London	1019
Manuden, Yew Tree	1026
Hazel End, Three Horseshoes	1031
Bishop's Stortford Interchange	1041
Bishop's Stortford, Interchange	1245
Hazel End, Three Horseshoes	1255
Manuden, Yew Tree	1300
Little London	1312
Berden, The Street	1316
Rickling Green	1329
Wicken Bonhunt	1339

Service SB15 Great Canfield - Bishops Stortford

Proposal

Variation up to an hour in the timetable allowed but must maintain Two to Two and a half hours within Bishops Stortford.
Variation to a different day of the week considered.

Current Timetable

Thursday only	
Bacon End Green, Windmill Villas, High Cross Lane East	0909
Bacon End Green	0913
Bacon End road junction	0916
Great Canfield, Church End	0920
Great Canfield, Church Hall, Marsh Lane	0925
Great Canfield, Deal Tree Farm, Green Street	0931
Great Canfield, Little Bullocks Farm, Bullocks Lane	0939
Bishop's Stortford, Thremhall Priory B1256	0950
Bishop's Stortford, back of Sainsburys	1000
Bishop's Stortford, back of Sainsburys	1230
Bishop's Stortford, Thremhall Priory B1256	1240
Great Canfield, Little Bullocks Farm, Bullocks Lane	1251
Great Canfield, Deal Tree Farm, Green Street	1259
Great Canfield, Church Hall, Marsh Lane	1305
Great Canfield, Church End	1310
Bacon End road junction	1314
Bacon End Green	1317
Bacon End Green, Windmill Villas, High Cross Lane East	1321

Proposal

Replace with a Demand Responsive Transport service.

Current Timetable

Fuller Street to Braintree

SB21

Mondays	
Fuller Street Square & Compasses Public House	09:30
Fairstead Hall Road Post Box	09:35
Terling, Post Office	09:40
Gambles Green	09:45
Terling, Owls Hill	09:50
Faulkbourne Village Hall	10:10
White Notley, Vicarage Avenue	10:15
White Notley, The Green	10:20
Braintree, Town Centre Tesco Store	10:25
Braintree, New St Michaels Hospital	10:30
Braintree, New St Michaels Hospital	12:30
Braintree, Town Centre Tesco Store	12:35
White Notley, The Green	12:40
White Notley, Vicarage Avenue	12:45
Faulkbourne Village Hall	12:50
Terling, Owls Hill	13:10
Gambles Green	13:15
Terling, Post Office	13:20
Fairstead Hall Road Post Box	13:25
Fuller Street Square & Compasses Public House	13:30

White Colne - Earls Colne - Halstead - Colne Engaine - Braintree

SB22

White Colne, opp York House	11:10
White Colne, adj Bures Rd	11:11
Earls Colne, opp Lowefields	11:13
Earls Colne, adj De Vere Road	11:23
Colne Engaine, The Green	11:26
Halstead, High Street	11:31
Braintree, opp Mount Road	11:50
Braintree, opp Mount Road	14:00
Halstead, High Street	14:18
Colne Engaine, The Green	14:24
Earls Colne, opp De Vere Road	14:27
Earls Colne, opp Atlas Road	14:28
Earls Colne, o/s The Lion	14:32
Earls Colne, opp Temperance Yard	14:34
Earls Colne, Church Hill	14:36
White Colne, adj Bures Road	14:38
White Colne, o/s York House	14:40

Tilbury Juxta Clare to Haverhill

SB23

Tuesday only	
Tilbury juxta Clare	09:30
Little Yeldham, Church	09:34
Little Yeldham, adj Crazy Boar	09:35
Belchamp Otten, adj Fowes Lane	09:43
Belchamp St Paul, adj The Green	09:46
Ashen, opp Village Hall	09:58
Haverhill, Bus Station	05:45
Haverhill, adj Sainsburys	10:34
Haverhill, opp Sainsburys	12:30
Haverhill, Bus Station	12:40
Stoke-by-Clare, adj The Lion	12:57
Ashen, o/s Village Hall	13:06
Belchamp Otten, opp Fowes Lane	13:21
Little Yeldham, opp The Crazy Boar	13:29
Little Yeldham, opp Church	13:30
Tilbury Juxta Clare, opp Garage	13:34

Shopper Bus Services SB21/SB22/SB23/SB24/SB25/SB26 continued

Current Timetable continued

Steeple Bumpstead to Haverhill SB24

Steeple Bumpstead, opp Lion Meadow	11:00
Steeple Bumpstead, adj Chapel Street	11:00
Stambourne, opp Birdbrook Road	11:07
Stambourne, o/s Church	11:08
Stambourne, opp Village Hall	11:11
Ridgewell, adj The Memorial	11:18
Bird Brook, opp Fell Road	11:25
Haverhill, bus Station	11:37
Haverhill, adj Sainsburys	11:43
Haverhill, opp Sainsburys	14:00
Haverhill, Bus station	14:06
Birdbrook, adj Fell Road	14:18
Ridgewell, opp The Memorial	14:25
Stambourne, adj Grange Lane	14:32
Stambourne, opp Church	14:35
Steeple Bumpstead, adj Lion Meadow	14:43

Sudbury to Pebmarsh SB25

Wednesdays	
Pebmarsh, adj Le Mote	09:30
Alphamstone, opp Goulds Road	09:35
Lamarsh, opp Bell Hill	09:38
Great henny, opp Daws Hall	09:48
Bulmer Tye, adj Old Church Lane	10:00
Sudbury Bus Station	10:10
Sudbury adj Tesco	10:15
Sudbury, adj Tesco	12:15
Sudbury, adj Action Lane	12:16
Sudbury Bus Station (A)	12:20
Ballington, Old Railway Bridge (S Bound)	12:22
Bulmer Tye, opp Old Church Lane	12:30
Great Henny	12:43
Lamarsh	12:52
Alphamstone, adj Goulds Road	12:55
Pebmarsh, opp Le Mote	13:00

Foxearth to Sudbury SB26

Wednesdays	
Foxearth,adj Claypits Lane	10:30
Pentlow, o/s Pentlow Forge	10:36
Belchamp St, adj Otten Road	10:42
Belchamp Otten, opp Fowes Lane	10:44
Belchamp Walter, opp Bells Road	10:51
Borley, opp Borleylodge Farm	11:01
Sudbury, adj Tesco	11:15
Sudbury Bus Station (A)	11:20
Sudbury, Bus Station (A)	13:20
Sudbury, adj Tesco	13:25
Foxearth, opp School	13:35
Pentlow, o/s Pentlow Forge	13:46
Belchamp St Paul, adj Otten Road	13:52
Belchamp Otten, opp Fowes Lane	13:54
Belchamp Walter, opp Bells Road	14:01
Borley, opp Borleyodge Farm	14:11
Borley opp Church	14:12

Proposal

Withdrawn - partially replaced by service 85.
See proposed timetable below.

Current Timetable

Wednesday	
Layer Breton, adj Lower Road	1000
Layer Breton, opp Layer Breton Heath	1004
Layer Breton, opp Hare and Hounds	1007
Birch, adj Mill Lane	1010
Birch, opp School Lane	1012
Birch, adj Hardys Green	1022
Copford, opp Copford Green	1034
Copford, opp Copford Lane	1041
Stanway, Sainsburys Store (Stand 1)	1050
Colchester Town Centre, Head Street (Stop Eb)	1101
Colchester Town Centre, Angel Court (Stop Ga)	1106
Colchester, opp Leisure Centre	1115
Colchester, o/s Leisure Centre	1300
Colchester Town Centre, Greyfriars (Stop Hb)	1315
Stanway, Sainsburys Store (Stand 3)	1330
Copford, adj Copford Lane	1339
Copford, adj Copford Green	1346
Birch, opp Hardys Green	1400
Birch, adj School Lane	1410
Birch, opp Mill Lane	1412
Layer Breton, o/s Hare and Hounds	1415
Layer Breton, adj Layer Breton Heath	1418
Layer Breton, opp Lower Road	1422

Proposed Timetable

Colchester - Copford Green - Hardys Green **85**

Wednesday		
Colchester, Osborne Street	1115	1415
Lexden, Halstead Rd Cnr	1123	1423
Stanway Tollgate	1127	1427
Copford, Copford Lane	1136	1436
Copford Green	1143	1443
Hardys Green	1147	1447
Hardys Green	1150	1450
Copford Green	1154	1454
Copford, Copford Lane	1201	1501
Stanway Tollgate	1210	1510
Lexden, Halstead Rd Cnr	1214	1514
Colchester, Osborne Street	1222	1522

Service SB32 Eight Ash Green - Stanway

Journeys that are supported by Essex County Council (ECC)

The whole timetable

Proposal

Withdrawn - replaced by amended route 83. See proposed timetable below.

Current Timetable

Monday	
Eight Ash Green, o/s Holiday Inn	1000
Fordham Heath, opp Fiddlers Folly	1007
Fordham Heath, Wood Lane (E-bound)	1012
Eight Ash Green, o/s The Cricketers	1018
Eight Ash Green, adj The Walk	1019
Eight Ash Green, opp Brick and Tile	1028
Fordham Heath, opp Seven Star Green Hail & Ride	1032
Stanway, Sainsburys Store (Stand 1)	1041
Stanway, Sainsburys Store (Stand 3)	1215
Eight Ash Green, o/s Brick and Tile	1229
Eight Ash Green, adj The Walk	1233
Eight Ash Green, opp The Cricketers	1240
Fordham Heath, Wood Lane (W-bound)	1246
Fordham Heath, opp Fiddlers Folly	1248
Eight Ash Green, opp Holiday Inn	1258

Proposed Timetable

Bures - Fordham - Colchester

83/83A

Monday - Saturday			
		Sch	NSch
	83	83	83
Sudbury Bus Stn		1420	1420
Bures Church		1440	1440
Bures Bridge Street	1036	1455	1455
Mount Bures, Level Crossing	1038	1457	1457
Wakes Colne, opp Wakes Colne Green	1043	1500	1500
Wakes Colne, The Street	1046	1503	1503
Fordham, Memorial	1054	1511	1511
Fordham Heath, Fiddlers Folly	1058	1515	1515
Eight Ash Green, The Cricketers	1101	1518	1518
Eight Ash Green, The Walk	1103	1520	1520
Stanway, Tollgate Centre	1105	1522	1522
Stanway, Lucy Lane South	1107	1525*	1524
Lexden, Halstead Rd Corner	1109	-	1526
Colchester, Head Street	1119	-	1536
Colchester, Stanwell Street	1122	-	1539

Connection with service 754
at Bures Bridge Street

* Time at Stanway Secondary School.

Proposed Timetable continued**Bures - Fordham - Colchester****83/83A**

Monday - Saturday				
			NS	NS
	83A	83	83	83
Colchester, Stanwell Street	1000	1410	1620	1740
Lexden, Halstead Rd Corner	-	1420	1630	1750
Stanway, Lucy Lane South	via A12	1422	1632	1752
Stanway, Tollgate Centre	-	1424	1634	1754
Eight Ash Green, The Walk	1007	1426	1636	1756
Eight Ash Green, The Cricketers	1009	1428	1638	1758
Fordham Heath, Fiddlers Folly	1012	1431	1641	1801
Fordham, Memorial	1016	1435	1645	1805
Wakes Colne, The Street	1024	1443	1653**	1813**
Wakes Colne, opp Wakes Colne Green	1027	1446	-	-
Mount Bures, Level Crossing	1032	1451	-	-
Bures Bridge Street	1034	1453	-	-

Bures Church 1045 Connection with service 754
 Sudbury Bus Stn 1105 at Bures Bridge Street

** continues to Colchester via Gt Tey as service 83

Aldham Village - Colchester**83B**

Monday - Saturday	
Colchester, Stanwell Street	1125
Lexden, Halstead Rd Corner	1137
Stanway, Lucy Lane South	1134
Stanway, Tollgate Centre	1136
Eight Ash Green, The Walk	1138
Eight Ash Green, The Cricketers	1140
Fordham Heath, Fiddlers Folly	1143
Fordham, Memorial	1148
Aldham Village Hall	1153
Eight Ash Green, Brick & Tile	1159
Stanway, Tollgate Centre	1201
Stanway, Lucy Lane South	1203
Lexden, Halstead Rd Corner	1205
Colchester, Head Street	1215
Colchester, Stanwell Street	1218

Service SB36 Althorne - Maldon

Proposal

This service will be withdrawn

Current Timetable

Tuesdays and Fridays		
Althorne, opp Post Office	0900	0930
Althorne, adj Highfield Rise	0930	-
Althorne, o/s The Village Hall	0933	-
Althorne, o/s Riverview Park	0938	-
Althorne, Fords Corner (E-bound)	0943	-
Althorne, o/s Mansion House	0946	-
Althorne, o/s Poultry Houses	0949	1000
Althorne, o/s Mansion House	-	1003
Althorne, Fords Corner (E-bound)	-	1006
Althorne, o/s Riverview Park	-	1011
Althorne, o/s The Village Hall	-	1016
Althorne, adj Highfield Rise	-	1019
Maldon, Morrisons Wycke Hill	1009	1034
Maldon, o/s St. Peter's Hospital	1014	1039
Maldon Town Centre, o/s All Saints Church	1017	1042
Maldon, Tesco Store (Stop 2)	1023	1048
Maldon, o/s Blackwater Leisure Centre	1029	1054

Tuesdays and Fridays		
Maldon, Morrisons Wycke Hill	1235	1310
Maldon, o/s St. Peter's Hospital	1240	1315
Maldon Town Centre, o/s All Saints Church	1245	1320
Maldon, Tesco Store (Stop 2)	1253	1328
Maldon, o/s Blackwater Leisure Centre	1259	1334
Althorne, o/s Poultry Houses	1321	-
Althorne, o/s Mansion House	1325	-
Althorne, Fords Corner (E-bound)	1329	-
Althorne, o/s Riverview Park	1335	-
Althorne, o/s The Village Hall	1341	-
Althorne, adj Highfield Rise	1345	1351
Althorne, o/s The Village Hall	-	1355
Althorne, o/s Riverview Park	-	1401
Althorne, Fords Corner (E-bound)	-	1407
Althorne, o/s Mansion House	-	1411
Althorne, o/s Poultry Houses	-	1415

Proposal

The service will be withdrawn.

Current Timetable

Thursdays	
Tiptree, opp Duck Pond	1130
Tiptree, Tesco (N-bound)	1135
Tolleshunt Knights, Flexible Zone (DRT)	1210
Tolleshunt Knights, Flexible Zone (DRT)	1000
Tiptree, Tesco (N-bound)	1025
Tiptree, opp Duck Pond	1035

Service SB51 Good Easter - Springfield

Proposal

The service will be replaced by a revised service 17/18 route.

Current Timetable

Wedensdays Only	
Good Easter, Village Hall	1030
Springfield, Sainsbury's	1100
Springfield, Sainsbury's	1330
Good Easter, Village Hall	1400

Proposal

This service will be renumbered 257, operating three days per week, to a slightly revised route and timings. See proposed timetable below

Current Timetable

Thursdays only	SB52
Ramsden Heath Village Hall	10:00
Brabner Gardens	10:04
Downham School Church Road	10:06
White Horse Public House	10:08
Heath Road, Park Lane Bus Stop	10:10
Billericay, High Street, Argos	10:30
Billericay, High Street	12:20
Billericay, High Street, o/s Clarks	12:32
Heath Road, Park Lane Bus stop	12:52
White Horse Public House	12:54
Downham School, Church Road	12:56
Brabner Gardens	12:58
Ramsden Heath Village Hall	13:00

Proposed Timetable

Ramsden Heath - Billericay 257

Tuesdays, Thursday and Saturdays	
Ramsden Heath, Village Hall	0930
Ramsden Heath, The White Horse	0932
Ramsden Heath, Downham School	0934
Ramsden Heath, Brabner Gardens	0936
Ramsden Heath, Heath Road, opp Park Lane	0938
Billericay, High Street	1000
Billericay, Sun Corner	1003
Billericay, Sun Corner	1258
Billericay, High Street	1301
Ramsden Heath, Heath Road, opp Park Lane	1313
Ramsden Heath, Brabner Gardens	1315
Ramsden Heath, Downham School	1317
Ramsden Heath, The White Horse	1319
Ramsden Heath, Village Hall	1321

Service SB53 Margaretting - Chelmsford

Proposal

The service will be withdrawn. Service 351 operates every 30 minutes through Margaretting.

Current Timetable

Margaretting - Chelmsford

Tuesdays & Thursdays Only		
	T	Th
Margaretting, Orton Close	1100	1100
Margaretting, Maldon Road	1102	1102
Margaretting, Main Road	1104	1104
Chelmsford, Wood Street Tesco	-	1130
Chelmsford, Chelmer Village ASDA	1135	-
	T	Th
Chelmsford, Chelmer Village ASDA	1340	-
Chelmsford, Wood Street Tesco	-	1345
Margaretting, Main Road	1405	1405
Margaretting, Maldon Road	1407	1407
Margaretting, Orton Close	1410	1410

T - Tuesdays only

Th - Thursdays only

Proposal

The service will be withdrawn.

Current Timetable

Fridays	
Ramsey, o/s School	1000
Ramsey, adj Ramsey Castle	1002
Ramsey, The Cedars Hail & Ride (W-bound)	1005
Wrabness, opp Railway Station Hail & Ride	1010
Wrabness, Church Road Hail & Ride (W-bound)	1012
Wrabness, opp Wheatsheaf Lane	1014
Bradfield, o/s Strangers Home Inn	1018
Mistley, Stourview Avenue Hail & Ride (W-bound)	1026s
Mistley, Middlefield Road Hail & Ride (W-bound)	1030
Manningtree, o/s Fiveways	1037
Manningtree, o/s Fiveways	1200
Mistley, Middlefield Road Hail & Ride (E-bound)	1207
Mistley, opp Rigby Avenue	1208
Mistley, Stourview Avenue Hail & Ride (W-bound)	1211s
Bradfield, o/s Strangers Home Inn	1219
Wrabness, adj Wheatsheaf Lane	1223
Wrabness, Church Road Hail & Ride (E-bound)	1225
Wrabness, opp Railway Station Hail & Ride	1227
Ramsey, The Cedars Hail & Ride (E-bound)	1232
Ramsey, opp Ramsey Castle	1235
Ramsey, The Street Hail & Ride (S-bound)	1237

Service SB71 Hadleigh - Hadleigh

Proposal

To withdraw the service from April 2016.

Current Timetable

Woodfield Road - Scrub Lane - High Street - Morrisons Store

Mondays and Thursdays, Friday and Saturday only	
Woodfield Road, Ormand Avenue opp	1000
Woodfield Road, Ewan Way	1003
Scrub Lane	1007
Rectory Road, Church	1011
High Street, Fire Station	1015
Morrisons Store	1018
Morrisons Store	1200
High Street, Fire Station	1207
Rectory Road, Church	1210
Scrub Lane	1213
Woodfield Road, Ewan Way	1217
Woodfield Road, Ormand Avenue opp	1224

Proposal

The service will be withdrawn.

Service will largely be replaced by the new route 61.

Current Timetable

Wednesdays and Fridays		
Great Waking, opp Landwick Cottages	0900	1300
Great Waking, o/s The Red Lion	0903	1303
Great Waking, o/s The Exhibition	0908	1308
Great Waking, Little Waking Corner (N-bound)	0910	1310
Little Waking, adj Barrow Hall Road	0912	1312
Little Waking, opp The Castle	0914	1314
Little Waking, opp Old Post Office	0916	1316
Little Waking, o/s Magnolia House	0918	1318
Barling, Weir Pond Corner (N-bound)	0920	1320
Barling, o/s Pear Tree Nurseries	0922	1322
Barling, opp Kingsmead Cottages	0924	1324
Stonebridge, o/s Blue House Farm	0926	1326
Rochford, opp Purdeys Way	0928	1328
Rochford, o/s The Anne Boleyn	0930	1330
Rochford, o/s The Square	0934	1334
Ashingdon, opp School	0940	1340
Lower Hockley, opp The Dome	0947	1347
Hockley, The Spa (SW-bound)	0952	1352
Hockley, o/s SEETEC	0957	1357
Rayleigh, High Street (Stop 2)	1005	1405

Wednesdays and Fridays		
Rayleigh, High Street (Stop 2)	1130	1440
Hockley, opp SEETEC	1135	1445
Hockley, The Spa (E-bound)	1138	1448
Lower Hockley, o/s The Dome	1145	1455
Ashingdon, o/s School	1151	1501
Rochford, adj South Street	1200	1508
Rochford, opp Sutton Court Drive	1204	1512
Rochford, adj Purdeys Way	1206	1514
Stonebridge, opp Blue House Farm	1208	1516
Barling, o/s Kingsmead Cottages	1210	1518
Barling, opp Pear Tree Nurseries	1212	1520
Barling, Weir Pond Corner (S-bound)	1214	1523
Little Waking, opp Magnolia House	1216	1526
Little Waking, o/s Old Post Office	1218	1528
Little Waking, o/s The Castle	1220	1530
Little Waking, opp Barrow Hall Road	1222	1532
Great Waking, Little Waking Corner (E-bound)	1224	1534
Great Waking, opp The Exhibition	1226	1537
Great Waking, opp The Red Lion	1228	1539
Great Waking, o/s Church	1230	1541
Great Waking, o/s Police Lodge	1233	1544

Service SB72 Great Wakering - Rayleigh continued

Proposed Timetable

Wednesday & Friday - Service 61		
Rayleigh, Weir	0910	
Rayleigh, High Street		1308
Rayleigh, Rail Station	0913	1313
Rayleigh, Hullbridge Rd	0917	1317
Hullbridge, Coventry Corner	0921	1321
Lower Hockley, Church Rd	0924	1324
Lower Hockley, The Dome	0926	1326
Hockley, Spa	0933	1333
Hawkwell, Nursery Corner	0938	1338
Prittlewell, Tesco	0945	1345
Rochford, Station	0953	1353
Rochford, Purdeys Way	0956	1356
Stonebridge, Blue House Farm	0958	1358
Barling, Kingsmead Cottages	1000	1400
Barling, Pear Tree Nurseries	1002	1402
Barling, Weir Pond Corner	1004	1404
Little Wakering, Magnolia House	1006	1406
Little Wakering, The Castle	1010	1410
Great Wakering, Red Lion	1018	1418
Great Wakering, Church	1020	1420
Landwick, Police Lodge	1023	1423

Wednesday & Friday - Service 61			
Landwick, Police Lodge	1025	1425	
Great Wakering, Church	1028	1428	
Great Wakering, Red Lion	1030	1430	
Little Wakering, The Castle	1038	1438	
Little Wakering, Magnolia House	1042	1442	
Barling, Weir Pond Corner	1044	1444	
Barling, Pear Tree Nurseries	1046	1446	
Barling, Kingsmead Cottages	1048	1448	
Stonebridge, Blue House Farm	1050	1450	
Rochford, Purdeys Way	1052	1452	
Rochford, Station	1055	1455	
Prittlewell, Tesco	1103	1203	1503
Hawkwell, Nursery Corner	1110	1210	1510
Hockley, Spa	1115	1215	1515
Lower Hockley, The Dome	1122	1222	1522
Lower Hockley, Church Rd	1124	1224	1524
Hullbridge, Coventry Corner	1127	1227	1527
Rayleigh, Hullbridge Rd	1131	1231	1531
Rayleigh, Rail Station	1135	1235	1535
Rayleigh, High Street	1138	1238	
Rayleigh, Weir	1141		1538

Proposal

Replace with a Demand Responsive Transport service

Current Timetable

Chrishall - Elmdon - Littlebury - Saffron Walden SB443

Tuesdays and Fridays	
Chrishall, Garage (opp)	0938
Elmdon, Essex Hill, adj Kings Lane	0943
Littlebury Green opp Thomas Walk	0949
Catmere End, opp Batts Lane	0955
Littlebury, Strethall Road opp Nettleditch	1000
Littlebury, High Street	1007
Saffron Walden, High Street (S-bound)	1010
Saffron Walden, Tesco Store	1015
Saffron Walden, Tesco Store	12:15
Saffron Walden, High Street	12:20
Littlebury, High Street	12:28
Littlebury, Strethall Road adj Nettleditch	12:30
Catmere End, adj Batts Lane	12:35
Littlebury Green opp Thomas Walk	12:41
Elmdon, Essex Hill, adj Kings Lane	12:47
Chrishall, Garage (opp)	12:52

Service 79 Colchester - Tiptree

Proposal

New service

Reasons

The new service, requested as part of the consultation process, will operate two return journeys on a Friday

Proposed Timetable

Colchester - Messing - Tiptree 79

Friday		
Colchester, Osborne Street	1115	1415
Shrub End Leather Bottle	1125	1425
Colchester Zoo	1128	1428
Smyths Green	1134	1434
Messing	1139	1439
Tiptree New Times	1144	1444
Tiptree, Station Road	1145	1445
Messing	1150	1450
Smyths Green	1155	1455
Colchester Zoo	1201	1501
Shrub End Leather Bottle	1204	1504
Colchester, Osborne Street	1215	1515

Proposal

New service

Reasons

The new service will operate two return journeys on a Thursday. This was a new service requested as part of the consultation process.

Proposed Timetable

Colchester - Little Horkesley **84B**

Thursday		
Colchester, Stanwell Street	1115	1415
Colchester, Rail Station	1125	1425
Colchester, General Hospital	1128	1428
Great Horkesley, Half Butt	1134	1434
Great Horkesley, School Lane	1138	1438
Little Horkesley, Bus Shelter	1143	1443
Little Horkesley, Bus Shelter	1145	1445
Great Horkesley, School Lane	1150	1450
Great Horkesley, Half Butt	1154	1454
Colchester, General Hospital	1200	1500
Colchester, Rail Station	1203	1503
Colchester, Stanwell Street	1213	1513

Local Bus Service Priority Policy 2015 to 2020

1.0 Principles

The role of the County Council as set out through the 1985, 2000 and 2008 Transport Acts is, in essence, to look at where market failure occurs in the local road passenger transport network (that is where the needs of local residents are not met by the commercial market), to determine whether in these instances a service is needed and if, in the council's opinion, it is then to provide one.

Given limited funding available the Council therefore needs a way to decide how to balance the differing potential transport needs of residents when allocating funding. It also needs to be able to manage the network in the light of changes to the commercial bus network, public demand and changing corporate priorities over time.

This process needs to be objective and should be so constructed so as to contribute directly to the County Council's key outcomes. The key corporate outcomes are set out below:

They are:

- Children in Essex get the best start in life.
- People in Essex enjoy good health and wellbeing.
- People have aspirations and achieve their ambitions through education, training and lifelong-learning.
- People in Essex live in safe communities and are protected from harm.
- Sustainable economic growth for Essex communities and businesses.
- People in Essex experience a high quality and sustainable environment.
- People in Essex can live independently and exercise control over their lives.

Transport outcomes that directly contribute to these corporate outcomes are set out below:

1. Providing access to schools, colleges, and training, work, health and leisure services.
2. Providing access to health services, shopping, leisure activities, employment, reducing isolation and increasing independence.
3. Providing access to learning and training opportunities, supplier workforce training and apprenticeships.
4. Providing access to care services and providing safe transport for access to health,

education, work and leisure services, reducing the number of people killed or seriously injured (KSIs).

5. Attracting inward investment by offering improved connectivity, access to work and leisure opportunities and reducing congestion.
6. Reducing congestion, air quality and CO2 emissions.
7. Enabling access to key services, improving community involvement.

1.1 Network Review 2015/16

To ensure best value was obtained for public funding and the impact of any potential service changes was as far as possible meliorated, a review of the County Council's supported service network was carried out over July and August 2015. This resulted in a revised supported service network proposal based on a level of funding available for service support, being no less than the level in 2015/16.

This revised network has been developed using the assessment process outlined below to eliminate duplicate, unnecessary or poorly used services. The resultant list of services was then assessed according to the criteria set out for priority determination below, with the intention that if, in the event the funding available to support local bus services was insufficient to meet the cost of all the service in the network, services will be discontinued in order of the priority as described to match the funding available.

2.0 The Local Bus Service Assessment and Priority Systems

The Local Bus Service Assessment and Priority Systems have two functions. First, given that it is not possible to fund every conceivable public transport need for service users in Essex they will allow the Council to prioritise where its limited financial resources should be allocated as part of the area review process. Second, once the revised supported bus network is put in place, they allow the Council to respond to changes to the commercial bus network over which it has no control and assess the need for additional contracted services that result from them - or indeed to cease providing a contracted service where a comparable commercial service is started.

To this end the System comprises two processes, the **Service Need Assessment Process** and the **Priority Determination Process**.

2.1 The Service Need Assessment Process

The Service Need Assessment Process (SNAP) is aimed at determining whether there is a need for a service as a result of commercial transport operators' failure to provide one. This comprises the following 'gateway' assessments that will help the County Council determine whether it needs to consider buying a supported service in each circumstance. To proceed, an assessment will need to pass all the stages in order to progress:

2.3 Assessment Stage 1: *Is there market failure?*

The council will consider the following factors when determining whether a market failure has occurred.

- Are there reasonable alternative services on offer that will already allow residents to make the same journey?
- Are there broadly comparable journeys or suitable alternative destinations accessible without the need for an intervention by ECC?
- Will any ECC service provision risk undermine the economic viability of a commercial service?

If there are reasonable alternative or broadly comparable services available or if the provision of a contracted service would undermine the economic viability of a commercial bus service, then normally assessment will end here and no contracted service will be provided.

If there are none, then the assessment proceeds to **Assessment Stage 2**.

Definitions of what would be considered to be reasonable and broadly comparable in terms of services are set out in **section 4.0 below**.

2.4 Assessment Stage 2: *Does the available transport for the area affected meet the Service Intervention Point (SIP) benchmark?*

This stage considers whether in the absence of the service or services in question, the areas affected still have a level of service at or above that at which the County Council feels it is necessary to consider whether it is necessary to provide additional transport services.

To this end the County Council has developed a series of tables setting out **Service Intervention Points (SIPs)** that indicate the level of bus service available to residents in an area beneath which it will consider the need to provide additional transport services.

- The levels for urban and key interurban corridors are based on frequency along main transport corridors.
- Those for peri-urban, suburban and rural areas will be based on population, with higher populations assumed to require better access to key services.

The **SIPs** are intended to be based on the minimum service levels set out the Essex Road Passenger Transport Strategy, adjusted to allow for changes to the commercial network since these were introduced, the need to reflect the Essex Outcomes and issues raised through the consultation and area review process.

The proposed SIP tables can be found at www.essex.gov.uk/busreview.

If the SIP level of service is met by existing services, then assessment will normally stop here and no contracted service will be provided.

If the SIP level is **not** met then assessment proceeds to **Stage 3**.

2.5 Assessment Stage 3: *What is the impact on current transport users?*

This stage assesses the impact of a loss of service or decision to provide a service on current or potential future bus service users.

This will be considered looking at:

- Are there any people using the service towards whom the County Council has a statutory duty to provide transport?
- Are there key services or destinations that residents will not be able to access if a service is not provided and are there no other destinations at which similar services can be obtained that can still be accessed by public transport?
- Are the residents of the area likely to be particularly reliant on public transport services?

For the purposes of this stage of the assessment:

People toward whom the County has a statutory duty to provide transport will include:

- Students of statutory school age who qualify for free home to school transport under the regulations applying at the time of assessment.
- Any other specific group toward which there is a statutory duty to provide transport at the time of assessment, or for whom the County has an agreed local policy of providing free transport at the time of assessment.

‘Key Destinations not able to be accessed’ will include:

- Town centres giving access to shopping
- Health centres such as Hospitals or Doctors surgeries
- Secondary Schools, Further or Higher Education centres
- Major Employment centres outside town centres (above 500 persons employed)

Groups for whom there may be a ‘particular reliance on public’ transport will include (but will not necessarily be limited to):

- Residents of protected or sheltered accommodation or residential care homes, either for older people or people with disabilities.
- Areas that show high level of social deprivation and/or low car ownership

If any of the above applies, then the assessment will proceed to Assessment Stage 4. If not, then assessment will not normally continue and no contracted service will be provided.

2.6 Assessment Stage 4: Does the service offer value for money?

A service will then be assessed to determine whether it offers value for money for the taxpayer. This will be done by considering the nett cost to the taxpayer of carrying each passenger after all income for the service (from on-bus fares, concessionary travel and any season tickets or other pass arrangements) has been taken into account over a given period (usually one year) will be calculated and this will be divided by the number of passenger journeys (individual movements) of all types carried on the service over the same period. This is the Cost Per Passenger Journey (CPPJ)

The County Council has set an upper limit to the cost per passenger journey beyond which it will not normally continue to provide the service. This upper cost will initially be set at **£5.00** and may be reviewed periodically.

- If the CPPJ is equal to or lower than the maximum figure provision of a service will be considered.
- If it is higher than the maximum CPPJ figure, then provision of a contracted service will not normally be considered.

2.7 Assessment Stage 5 - Conclusion

Once the assessment stage has been completed a decision will be made about whether a service is in principle required, based on the process set out above. If the decision is that a service is, in principle, needed, then the process will proceed to the priority determination stage.

3.0 Priority Determination Process

3.1 Background

As Essex is a very large and diverse County with many differing transport needs and given the County Council’s budget for supporting bus services is limited, it cannot meet every potential need for transport that might occur. It is therefore necessary to prioritise its support for services. The **Priority Determination Process** of this strategy is therefore designed to focus the County Council’s expenditure on transport services where it will most effectively meet residents needs and also serve the County Council’s key outcomes, as set out in **1.0 Principles** above, while managing the budget and dealing with the

impact of a sometimes unpredictable commercial market.

To facilitate this, the County Council has identified the following **Service Categories**:

Table 1: Categories of Service provided by Essex County Council

Service Category Identified
Other Monday to Saturday daytime bus services linking rural areas to key service centres (Shopping Health, Employment, Education)
Monday to Saturday Peak Services, (Access to Employment Training or Education).
Monday to Saturday services connecting to bus interchanges, railways and airports at peak times (Commuter Services)
Infrequent rural 'lifeline' services (less than 5 return journeys per week) linking rural areas to key service centres
Non rural services providing access to major health sites (i.e. Hospitals)
Evening Services (after 19:00)
Sunday services
Access to tourist/leisure destinations and other services

3.2 Allocation of Priorities to Existing Services

As part of the Service Review, each current ECC contract was analysed and were allocated to each Service Category, based on their primary use. The Evening and Sunday categories were applied to all services operating on those days, regardless of their location or other potential categorisation.

Having established the Service Categories, their impacts on key outcomes were mapped to each them. The preferences expressed by 5,000 Essex residents across three consultation processes carried out in 2013/14, 2014/15 and 2015/16 were then analysed and mapped into each of the above Service Categories. Their combined priority scores were used to establish a priority for each Service Category. The process involved is shown in www.essex.gov.uk/busreview.

In determining the priority to be given to a particular service, a number of factors have

been taken into account. These include:

- The number of people responding to each consultation – higher weighting was given to consultation outcomes with larger number of respondents.
- The fact that the majority of the respondents were older people. This will have influenced which services were given the highest priority through the consultations. Two factors help mitigate any potential bias from this effect. First the use of the an Essex Outcomes priority factor helps to compensate for the outcome priorities which favour services that support economic growth and lifelong learning, which, by their nature are more likely to be used by working age and younger people. Second most services funded by Essex County Council run in the daytime off peak, in rural areas, in the evening or on Sundays. The majority of users on these services will be older people, so the age bias to some extent reflects actual service use.

The priority given to each category was as follows:

Table 2: Priority Allocated to Service Categories by Essex key Outcomes and Public Consultations.

Service Category	Priority Allocated
Other Monday to Saturday daytime bus services linking rural areas to key service centres (Shopping Health, Employment, Education)	1
Monday to Saturday Peak Services, (Access to Employment Training or Education).	2
Monday to Saturday services connecting to bus interchanges, railways and airports at peak times (Commuter Services)	3
Infrequent rural 'lifeline' services (less than 5 return journeys per week) linking rural areas to key service centres	4
Non rural services providing access to major health sites (i.e. Hospitals)	
Evening Services (after 19:00)	5
Sunday services	6
Access to tourist/leisure destinations and other services	7

Within each Service category, priority of service provision is be determined by the services' Cost Per Passenger Journey (See **Assessment Stage 4** above). The lower the

CPPJ, the higher the priority given to the service.

The CPPJ therefore acts as a value for money check by both giving an absolute cap to the level of expenditure on any service at £5.00 per passenger carried and by determining the priority a service receives within its category.

3.3 Allocation of Priorities for Future Services

Once the revised network is in place the County Council will still have to assess requests for new services and the need for new services following changes to the commercial network. The initial Service Assessment will establish whether there is a need for a service and if there is, the proposed new service will then be allocated to a service category based on its principal purpose and within that category a priority based on its cost per passenger journey.

If insufficient funding is available in the local bus budget to provide a new service (even if it has a high priority) then the County Council will look at the following options:

- Not to provide the service at this time, but place it upon a reserve list, with priority for provision, should additional funding be made available at a future date
- Allocate additional funding to provide the service identified from within other Essex County Council resources.
- Provide the service and fund it by withdrawing services with the overall lowest priority (lowest priority category and highest cost per a passenger journey within that category) sufficient to provide the necessary funding

This decision will be made by the Cabinet Member for Highways and Transportation, advised by the Director for Commissioning Transport and Infrastructure, or any successor role to these roles as may result from changes to the Councils structure over time or such officers of the County Council as may be duly delegated authority to do so.

3.4 Further Changes to Council Funding Priorities

Over time it is possible that circumstances will change and that level of financial support for local bus services may vary. In this case the council may decide that it is no longer able to fund part or all of the service categories that this policy sets out for support or conversely that it may extend support for services. In these circumstances, support for services will be altered in line with the priority allocated to them under this system,

although each service affected will be considered in its own right and in the case of service reductions, impact and equality assessments will be undertaken before any change is made and service users will be consulted. In making any such changes, the County Council will aim as far as possible to ameliorate the impact of any service loss through the use of community transport services.

3.5 Special Circumstances

Regardless of the outcome of the above priority system, the Cabinet Member for Highways and Transportation (or any subsequent cabinet role that may replace this) will have the authority to determine whether a service should be provided, where in their assessment, special or exceptional circumstances warrant such intervention.

4.0 Assessment Stage 1 Definitions

4.1 Background

The County Council's policy for assessing whether a transport service is needed looks at number of factors to make a determination. In Assessment Stage 1 it asks the question "Is there a market failure?" and sets out a number of factors that will be considered when answering this question. These are:

- *Are there reasonable alternative services on offer that will already allow residents to make the same journey?*
- *Are there broadly comparable journeys or suitable alternative destinations accessible without the need for an intervention by ECC?*
- *Will any ECC service provision risk undermining the economic viability of a commercial service?*

If there are reasonable alternative or broadly comparable services available or if the provision of a contracted service would undermine the economic viability of a commercial bus service then normally assessment will end here and no contracted service will be provided.

For the assessment to be made it is necessary to make it clear what is meant by the terms 'alternative service' and 'broadly comparable service'